ACREAGE

SECTION	TOWNSHIP	RANGE	SUBDIVISION	CULTIVATED ACREAGE	DESCRIPTION OF CULTURE	DATE OF FIRST CULTURE
25	19	26	SW¼ NE¼	1.60	ALFALFA	JULY 2, 1902 (1.)
			NW¼ SE¼	19.50	"	"
			SW¼ SE¼	4.50	"	"
36	19	26	NE¼ NW¼	5.80	"	"
			SW¼ NW¼	4.00	"	"
32	19	29	SW¼ NW¼	1.60	"	"
TOTAL				37.00		

83780 A01 A02

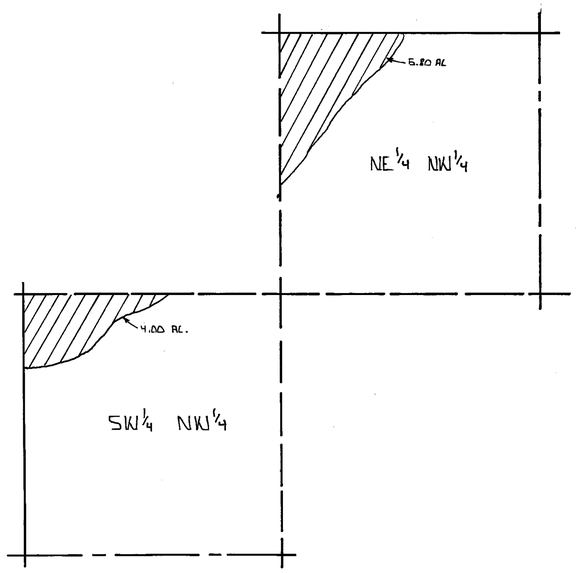

SEC. 36, T.19N., R.26E., M.D.B.&M.
SER #342-1

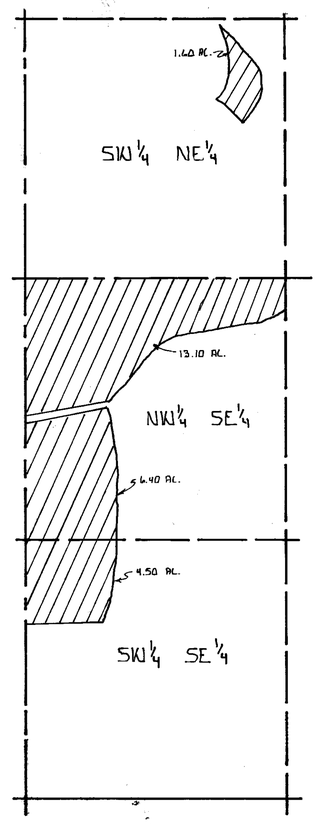

SEC. 25, T.19N., R.26E., M.D.B.&M.
SER #342-1

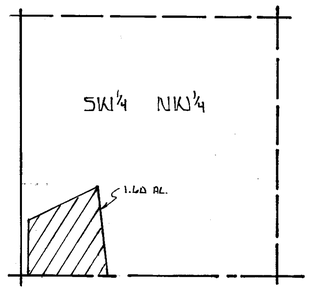

SEC. 32, T.19N., R.29E., M.D.B.&M.
SER. #725

STATE OF NEVADA
COUNTY OF CHURCHILL SS

I, PAUL LUMOS BEING FIRST DULY SWORN, DEPOSE AND SAY THAT THIS MAP CONSISTING OF ONE SHEET HAS BEEN CORRECTLY DRAWN TO THE DESIGNATED SCALE FROM TRUCKEE-CARSON IRRIGATION DISTRICT RECORDS THAT IT TRULY AND CORRECTLY REPRESENTS THE LOCATION AND EXTENT OF THE WORKS USED TO DIVERT WATER FROM AN UNDERGROUND SOURCE IN CHURCHILL COUNTY BY:

KENNETH KENT
APPLICANT

FOR IRRIGATION PURPOSES UNDER APPLICATION NO. 47879 THAT THE POINT OF DIVERSION, THE LOCATION, SIZE OF THE DIVERTING CHANNEL, LOCATION AND DESCRIPTION OF ALL MEASURING DEVICES, THE LOCATION AND EXTENT OF LANDS OWNED OR CONTROLLED BY THE APPLICANT UPON WHICH WATER APPLIED FOR UNDER SAID APPLICATION IS USED, TOGETHER WITH THE AREA AND KIND OF CULTURE IN EACH 40-ACRE SUBDIVISION, AND THE LOCATION AND NAMES OF ALL OTHER WORKS OR STREAMS WHICH ARE CROSSED BY OR CONNECTED WITH SAID WORKS ARE FULLY AND CORRECTLY DESIGNATED THEREON.

Paul Lumos
STATE WATER RIGHT SURVEYOR # 421

SUBSCRIBED AND SWORN TO BE BEFORE ME THIS 1st DAY OF March 1988, NOTARY PUBLIC IN AND FOR CHURCHILL COUNTY, NEVADA.

Barry Fitzpatrick
NOTARY PUBLIC

BARRY FITZPATRICK
NOTARY PUBLIC - NEVADA
CHURCHILL COUNTY
My Appt. Expires Oct. 14, 1991

I, THE UNDERSIGNED OWNER OF THE PROPOSED PLACE OF USE, DO HEREBY CERTIFY THAT I HAVE REVIEWED AND EXAMINED THIS PROOF OF BENEFICIAL USE MAP AND DO HEREBY CERTIFY IT TO BE CORRECT.

Kenneth Kent
PROPERTY OWNER

2/26/88
DATE

NOTES:

(1.) SEE CARSON RIVER DECREE CIVIL NO. D-183 BRT AND TRUCKEE RIVER DECREE EQUITY DOCKET NO. A3 UNITED STATES DISTRICT COURT.

(2.) POINT OF DIVERSION IS LAHONTAN DAM AS STATED ON APPLICATION.

47879A01 CERTIFICATE NO. 19640 ISSUED 12-2-2014

47879A02 CERTIFICATE NO. 19641 ISSUED 12-2-2014

SCALE: 1" = 400'

0' 400' 800' 1200' 1600'

N

FILED
MAR 30 1988
STATE ENGINEER'S OFFICE

Note: The proposed places of use located in Section 25, T.19N., R.26E., MDB&M have been changed by Application 83730. - [illegible] 7/17/14

LUMOS & ASSOCIATES, INC.
Civil Engineers · Surveyors · Materials Testing
625 Fairview Dr., Ste. 102, Carson City, Nv. 89701
(702) 883-7077
590 W. Williams Ave., Fallon, Nv. 89406
(702) 423-2188

'88 MAR 30 P2:4

MAP
TO ACCOMPANY APPLICATION
FOR
PROOF OF BENIFICIAL USE UNDER
PERMIT NO. 47879

BY KENNETH KENT

FROM TRUCKEE RIVER & CARSON RIVER

47879