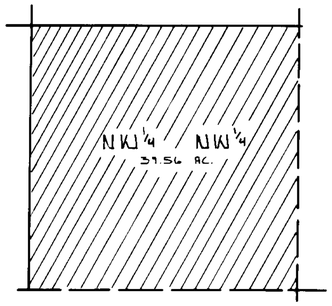

SEC. 1, T. 19 N., R. 29 E., M.D.B.&M.
SER.# 2156

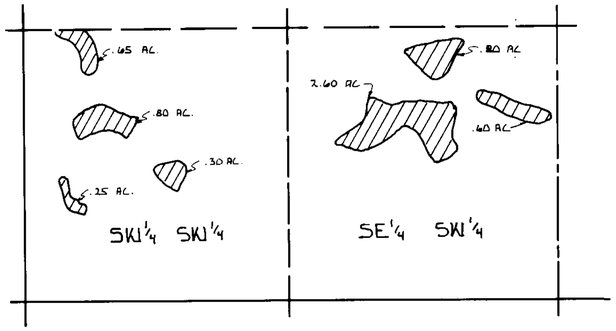

SEC. 35, T. 20 N., R. 29 E., M.D.B.&M.
SER.# 867

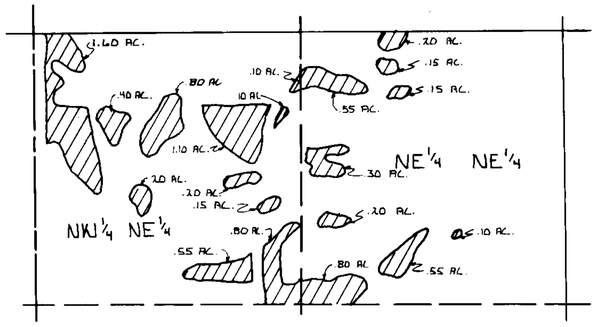

SEC. 2, T. 19 N., R. 29 E., M.D.B.&M.
SER.# 621

ACREAGE						
SECTION	TOWNSHIP	RANGE	SUBDIVISION	CULTIVATED ACREAGE	DESCRIPTION OF CULTURE	DATE OF FIRST CULTURE
35	20	29	SE¼ SW¼	4.00	ALFALFA	JULY 2, 1902 (1)
			SW¼ SW¼	2.00	"	"
2	19	29	NW¼ NE¼	6.00	"	"
			NE¼ NE¼	3.00	"	"
1	19	29	NW¼ NW¼	39.56	"	"
TOTAL				54.56		

STATE OF NEVADA
COUNTY OF CHURCHILL SS

I, PAUL LUMOS BEING FIRST DULY SWORN, DEPOSE AND SAY THAT THIS MAP CONSISTING OF ONE SHEET HAS BEEN CORRECTLY DRAWN TO THE DESIGNATED SCALE FROM TRUCKEE-CARSON IRRIGATION DISTRICT RECORDS THAT IT TRULY AND CORRECTLY REPRESENTS THE LOCATION AND EXTENT OF THE WORKS USED TO DIVERT WATER FROM AN UNDERGROUND SOURCE IN CHURCHILL COUNTY BY:

ORVAL FOWLER
APPLICANT

FOR IRRIGATION PURPOSES UNDER APPLICATION NO. 47823 THAT THE POINT OF DIVERSION, THE LOCATION, SIZE OF THE DIVERTING CHANNEL, LOCATION AND DESCRIPTION OF ALL MEASURING DEVICES, THE LOCATION AND EXTENT OF LANDS OWNED OR CONTROLLED BY THE APPLICANT UPON WHICH WATER APPLIED FOR UNDER SAID APPLICATION IS USED, TOGETHER WITH THE AREA AND KIND OF CULTURE IN EACH 40-ACRE SUBDIVISION, AND THE LOCATION AND NAMES OF ALL OTHER WORKS OR STREAMS WHICH ARE CROSSED BY OR CONNECTED WITH SAID WORKS ARE FULLY AND CORRECTLY DESIGNATED THEREON.

Paul Lumos
STATE WATER RIGHT SURVEYOR # 421

SUBSCRIBED AND SWORN TO BE BEFORE ME THIS 1st DAY OF March 1988, NOTARY PUBLIC IN AND FOR CHURCHILL COUNTY, NEVADA.

Barry Fitzpatrick
NOTARY PUBLIC

BARRY FITZPATRICK
NOTARY PUBLIC - NEVADA
CHURCHILL COUNTY
My Appt. Expires Oct. 14, 1991

I, THE UNDERSIGNED OWNER OF THE PROPOSED PLACE OF USE, DO HEREBY CERTIFY THAT I HAVE REVIEWED AND EXAMINED THIS PROOF OF BENEFICIAL USE MAP AND DO HEREBY CERTIFY IT TO BE CORRECT.

Orval Fowler Jr.
PROPERTY OWNER

1-27-88
DATE

SCALE: 1" = 400'
0' 400' 800' 1200' 1600'

N

NOTES:

1. SEE CARSON RIVER DECREE CIVIL NO. D-183 BRT AND TRUCKEE RIVER DECREE EQUITY DOCKET NO. A-3 UNITED STATES DISTRICT COURT
2. THE POINT OF DIVERSION IS LAHONTAN DAM AS STATED ON APPLICATION NO. 47823

SCALE NO. 16364 ISSUED 8/13/2004

FILED
MAR 2 1988

Note: 1.40 ac withdrawn by agent 1-18-1994
0.35 ac withdrawn by permittee 1-2-2004
See withdrawal maps in file

LUMOS & ASSOCIATES, INC.
Civil Engineers · Surveyors · Materials Testing
625 Fairview Dr., Ste. 102, Carson City, Nv. 89701
(702) 883-7077
590 W. Williams Ave., Fallon, Nv. 89406
(702) 423-2188

MAP
TO ACCOMPANY APPLICATION
FOR
PROOF OF BENIFICIAL USE UNDER
PERMIT NO. 47823

BY ORVAL FOWLER

FROM TRUCKEE RIVER & CARSON RIVER

47823

47823