CULTURAL MAP TABULATION						
SECTION	SUBDIVISION	RANGE	TOWNSHIP	CULTIVATED AREA	TYPE OF CULTURE	DATE OF FIRST CULTIVATION
36	SE¼ SE¼	52 E.	19 S.	20.0 ACRES	PASTURE GRASSES	

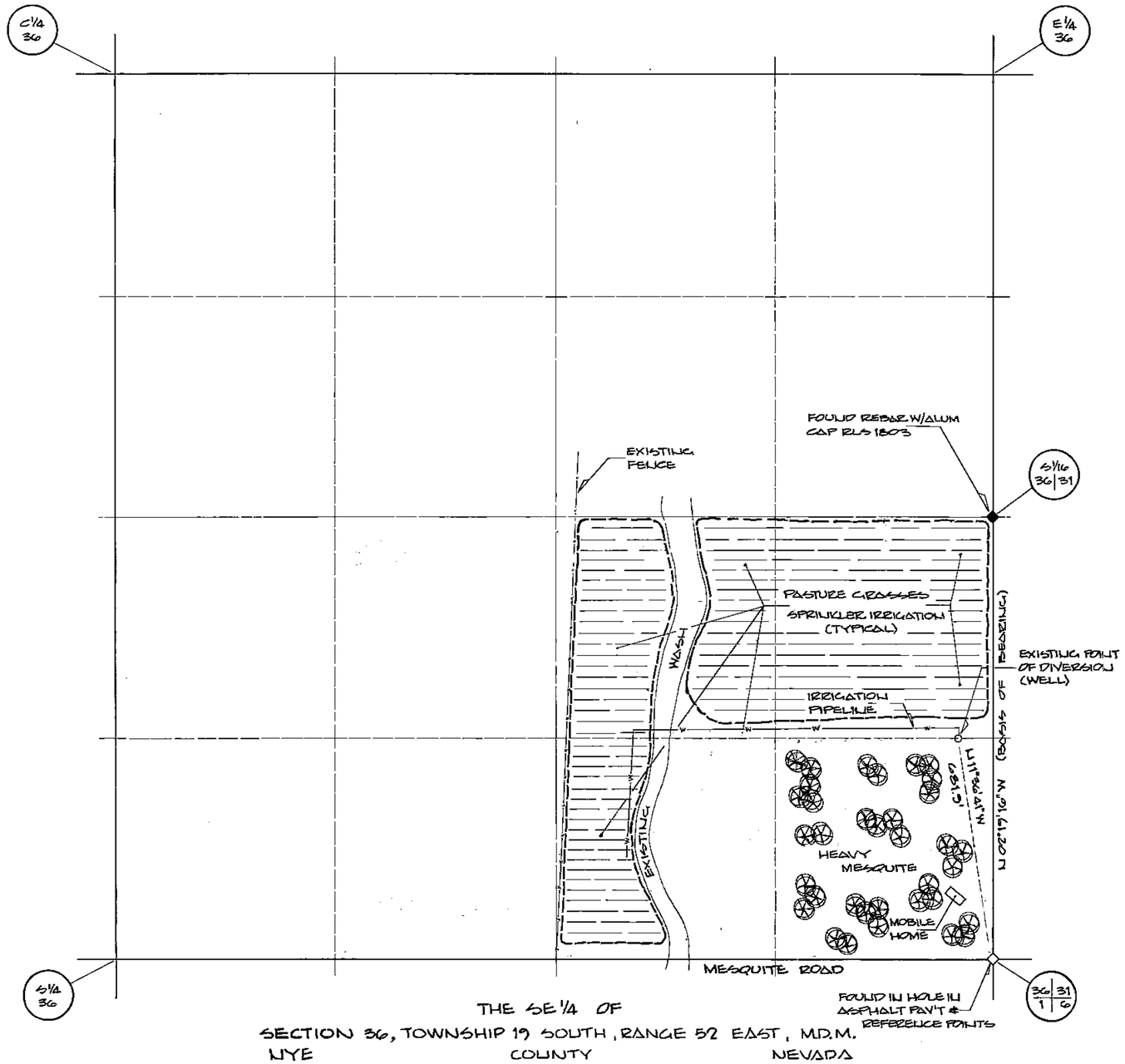

THE SE¼ OF
SECTION 36, TOWNSHIP 19 SOUTH, RANGE 52 EAST, M.D.M.
NYE COUNTY NEVADA

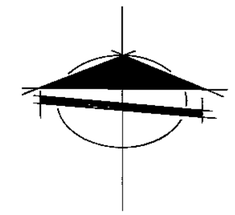

WATER RIGHTS SURVEYOR'S NOTE:

THE ORIGINAL MAPPING TO DETERMINE THE AREA BEING FARMED WAS MADE IN THE SPRING OF 1980 AT THAT TIME APPLICANT HAD GROWING CROP.
AT THE TIME OF THIS FILING THE FIELDS WERE FOUND TO BE FALLOW.

Stephen F. Turner 11/29/83

STATE OF NEVADA } SS
COUNTY OF CLARK }

I, STEPHEN F. TURNER, BEING FIRST DULY SWORN, DEPOSE AND SAY THAT THIS MAP CONSISTING OF ONE SHEET, HAS BEEN CORRECTLY DRAWN TO THE DESIGNATED SCALE FROM FIELD NOTES OF A SURVEY MADE UNDER MY SUPERVISION AND DIRECTION ON THE 14th DAY OF MARCH, 1980 THAT IT TRULY AND CORRECTLY REPRESENTS THE LOCATION AND EXTENT OF THE WORKS USED TO DIVERT WATER FROM UNDERGROUND SOURCES IN THE PAHRUMP VALLEY BASIN IN NYE COUNTY NEVADA BY RONALD SHARP FOR IRRIGATION & DOMESTIC PURPOSES UNDER APPLICATION Nº 29352 & 47158 THAT THE POINT OF DIVERSION, THE LOCATION, SIZE, AND GRADES OF THE DIVERTING CHANNEL, LOCATION AND DESCRIPTION OF ALL MEASURING DEVICES, THE LOCATION AND EXTENT OF LANDS OWNED OR CONTROLLED BY THE APPLICANT UPON WHICH WATER APPLIED FOR UNDER APPLICATION Nº 29352 & 47158 IS USED TOGETHER WITH THE AREA AND KIND OF CULTURE IN EACH 40 ACRE SUBDIVISION, AND THE LOCATION AND NAMES OF ALL OTHER WORKS OR STREAMS WHICH ARE CROSSED BY OR CONNECTED WITH SAID WORKS ARE FULLY AND CORRECTLY DESIGNATED THEREON.

Stephen F. Turner
STEPHEN F. TURNER
STATE WATER RIGHTS SURVEYOR

SUBSCRIBED AND SWORN TO BEFORE ME THIS 29 DAY OF NOV., 1983

Barbara L. Madama
BARBARA L. MADAMA
NOTARY PUBLIC STATE OF NEVADA
CLARK COUNTY
MY APPOINTMENT EXPIRES MAY 12, 1986

BARBARA L. MADAMA
Notary Public - State of Nevada
COUNTY OF CLARK
My Appointment Expires: May 12, 1986



SCALE 1"=200'

41496 Denied 8/27/81

FILED
AUG 27 1984
STATE ENGINEER'S OFFICE

OFFICE
STATE ENGINEER
1980 OCT 22 PM 2 06

'84 AUG 27 P3:04
STATE ENGINEERS OFFICE

CERTIFICATE NO. 11085 ISSUED 1/31/85

MAP
TO ACCOMPANY PROOF OF BENEFICAL USE
UNDER APPLICATION Nº 29352
& APPLICATION Nº 47158
FOR: IRRIGATION PURPOSES
BY: RONALD R. + SANDRA K. SHARP
FROM: AN UNDERGROUND SOURCE

BAUGHMAN & TURNER INC.
CIVIL ENGINEERING, MINING ENGINEERING, LAND SURVEYING
2325 WEST CHARLESTON BLVD. LAS VEGAS, NEVADA

85456 85456 74/64 47158