## MAP TABULATION

| SECTION | SUBDIVISION | TOWNSHIP | RANGE | CULTIVATED AREA | TYPE OF CULTURE | DATE OF FIRST CULTIVATION |
|---|---|---|---|---|---|---|
| | | | | | | |
| | | | | | | |
| | | | | | | |
| | | | | | | |

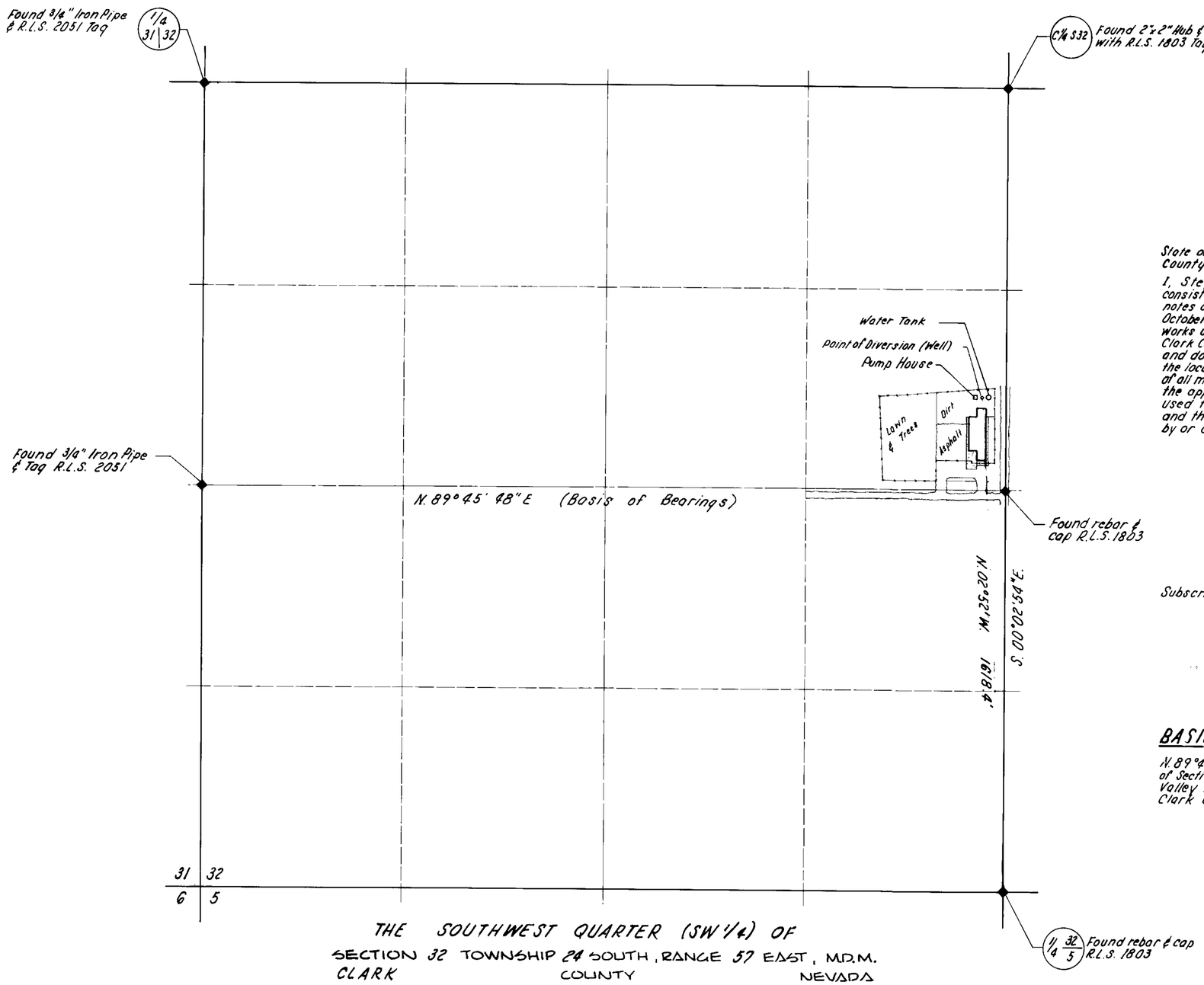


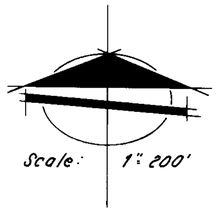


State of Nevada }
County of Clark } S.S.

I, Stephen F. Turner, being first duly sworn, depose and say that this map consisting of one sheet, has been correctly drawn to the designated scale from field notes of a survey made under my supervision and direction on the 14th day of October, 1986, that it truly and correctly represents the location and extent of the works used to divert water from an underground source in the Sandy Valley Basin, Clark County, Nevada, by the Clark County School District for quasi-municipal and domestic purposes under Application № 45690, that the point of diversion, the location, size, and grades of the diverting channel, location and description of all measuring devices, the location and extent of lands owned or controlled by the applicant upon which water applied for under Application № 45690 is used together with the area and kind of culture in each 40 acre subdivision, and the location and names of all other works or streams which are crossed by or connected with said works are fully and correctly designated thereon.

Stephen F. Turner
Stephen F. Turner
State Water Rights Surveyor
Nevada Certificate № 396

Subscribed and sworn to before me this 29th day of December, 1986.

Barbara Bumgarner 12-29-86
Barbara Bumgarner Notary Public in and for said County and State.
My appointment expires September 3, 1989

## BASIS OF BEARINGS

N. 89°45'48"E ~ The South line of the North Half (N1/2) of the Southwest Quarter (SW1/4) of Section 32, Township 24 South, Range 57 East, M.D.B. & M., as shown on "Sandy Valley Acres № 2", recorded in Book 17 of Plats, Page 38, Official Records, Clark County, Nevada.

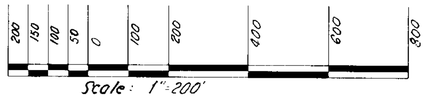


CERTIFICATE No. 11995 ISSUED 2/25/88

STATE ENGINEER'S OFFICE
'87 JAN -8 A10:00
JAN - 8

MAP
TO ACCOMPANY PROOF OF BENEFICIAL USE
UNDER APPLICATION № 45690

By: Clark County School District
For: Quasi-municipal and domestic purposes
From: An underground source in the Sandy Valley Basin, Clark County, Nevada.

BAUGHMAN & TURNER INC.
CIVIL ENGINEERING, MINING ENGINEERING, LAND SURVEYING
2325 WEST CHARLESTON BLVD. LAS VEGAS, NEVADA

50990 45690