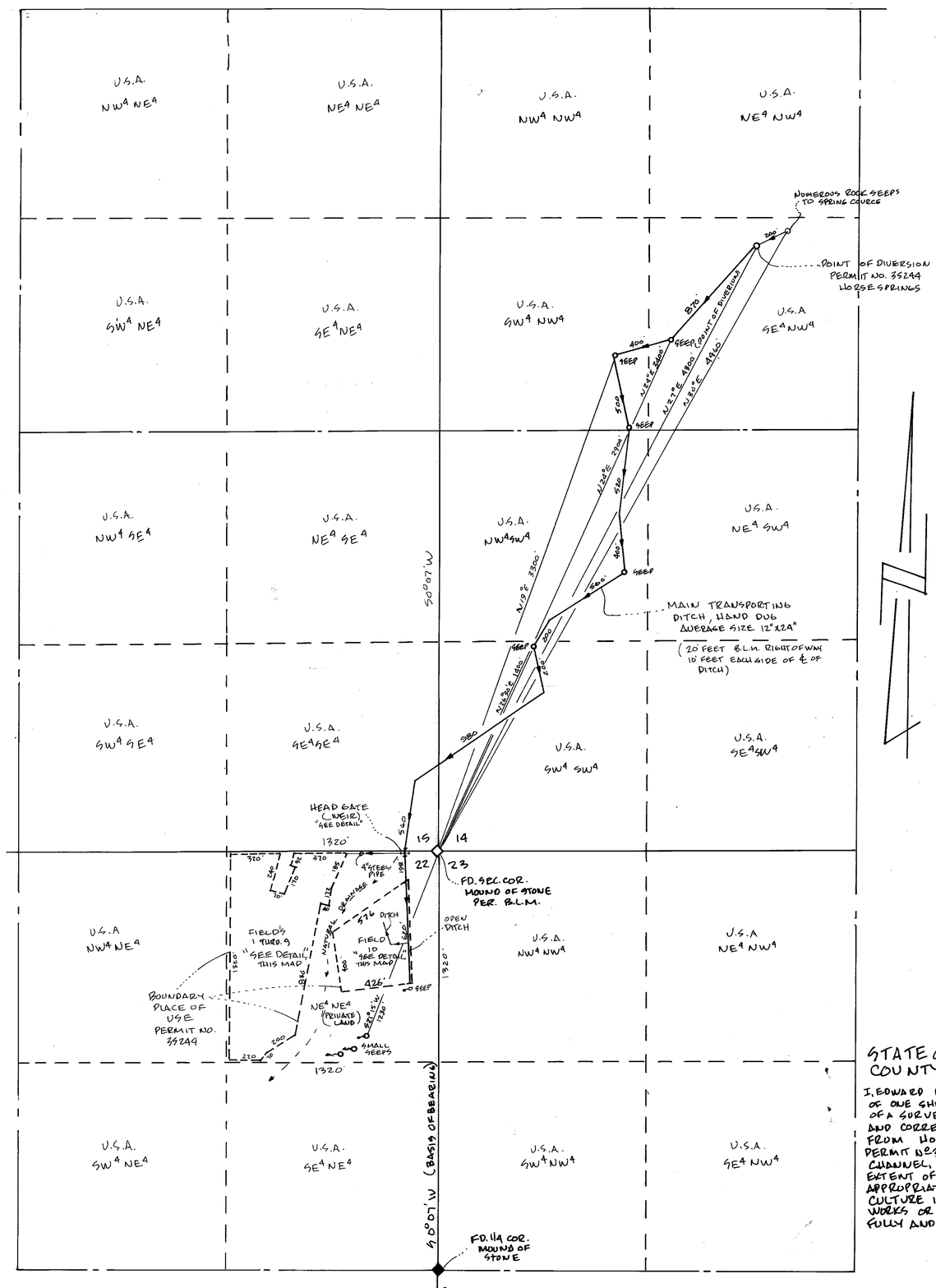

PORTION'S OF SECTION 14, 15, 22 & 23 T. 19 S., R. 54 E., M.D.M.

SCALE 1" = 400'

CERTIFICATE No. 11602 ~~ISSUED~~ 11/14/86

HEAD GATE DETAIL (WEIR)

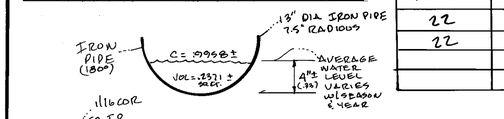

SECTION	SUBDIVISION	TOWNSHIP	RANGE	CULTIVATED ACREAGE	DESCRIPTION OF CULTURE	DATE OF FIRST CULTURE
22	NE¼ NE¼	T. 19 S.	R. 54 E.	4.98 AC'S	SEE CULTURE NOTE #1	UNKNOWN
22	NE¼ NE¼	T. 19 S.	R. 54 E.	15.02 AC'S	SEE CULTURE NOTE #2	1986

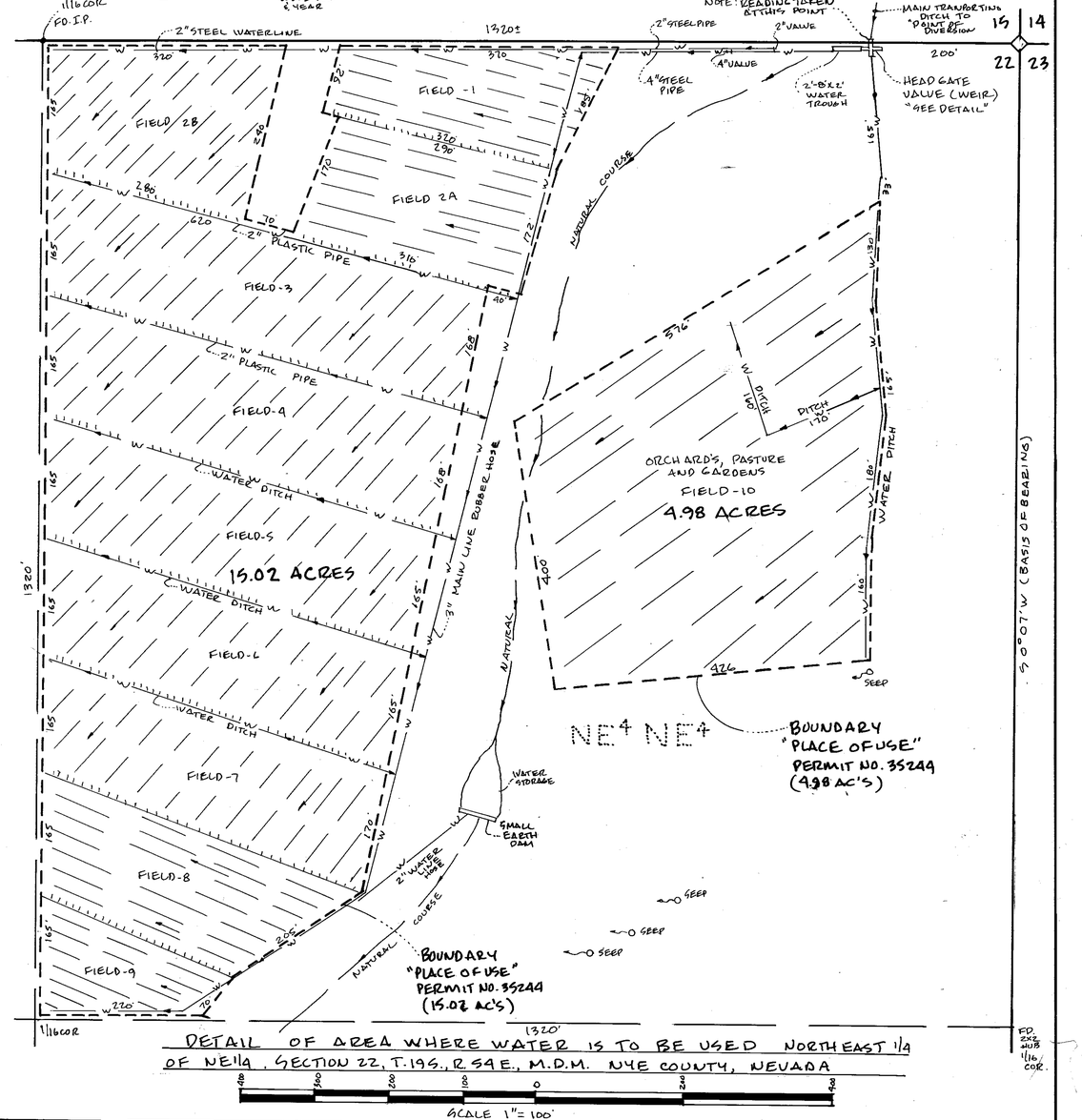

DETAIL OF AREA WHERE WATER IS TO BE USED NORTHEAST 1/4 OF NE1/4, SECTION 22, T. 19 S., R. 54 E., M.D.M. NYE COUNTY, NEVADA

SCALE 1" = 100'

STATE OF NEVADA
COUNTY OF NYE } SS

I, EDWARD L. SCHENET, BEING FIRST DULY SWORN, DEPOSE AND SAY THAT THIS MAP CONSISTING OF ONE SHEET, HAS BEEN CORRECTLY DRAWN TO THE DESIGNATED SCALE FROM FIELD NOTES OF A SURVEY MADE UNDER MY SUPERVISION AND DIRECTION ON MAY 29, 1986. THAT IT TRULY AND CORRECTLY REPRESENTS THE LOCATION AND EXTENT OF WORKS USED TO DIVERT WATER FROM HORSE SPRINGS IN THE PAHRUMP VALLEY BASIN CLARK COUNTY, NEVADA UNDER PERMIT No. 35244; THAT THE POINT OF DIVERSION, THE LOCATION AND SIZE OF THE DIVERTING CHANNEL, LOCATION AND DESCRIPTION OF ALL MEASURING DEVICES, THE LOCATION AND EXTENT OF LANDS OWNED OR CONTROLLED BY THE APPLICANT, UPON WHICH WATER APPROPRIATED UNDER PERMIT No. 35244 IS USED, TOGETHER WITH THE AREA AND KIND OF CULTURE IN EACH 40 ACRE SUBDIVISION AND THE LOCATION AND NAMES OF ALL OTHER WORKS OR STREAMS WHICH ARE CROSSED BY OR CONNECTED WITH SAID WORKS ARE FULLY AND CORRECTLY DESIGNATED HEREON.

Edward L. Schenet

EDWARD L. SCHENET, STATE WATER RIGHTS SURVEYOR CERT. NO. 595

SUBSCRIBED AND SWORN TO BEFORE ME THIS 29th DAY OF, MAY, 1986

C. N. Phillips

NOTARY PUBLIC IN AND FOR SAID COUNTY AND STATE

C.N. PHILLIPS
Notary Public - State of Nevada
COUNTY OF NYE
My Appointment Expires: Mar. 23, 1989

MY COMMISSION EXPIRES: March 23, 89

FILED
JUN 02 1986
STATE ENGINEER'S OFFICE

DESCRIPTION OF CULTURE:

NOTE #1 – MIXTURE OF: TREES = WALNUT, PISTACIO, PEACH PLUM, NECTARINE, CHERRY, PEASIMMON, FIG, PEARS APRICOTS, APPLE, PECAN, AVACADO, FEJUA, HAZEL NUT – AND GRAPES, WHITE CLOVER BLACK BERRIES, YELLOW CLOVER, ALTA FESCUE AND TRUCK GARDEN VEGETABLES

NOTE #2 – MIXTURE OF: WHEAT, YELLOW CLOVER, ALTA FESCUE, ALFALFA, BARLEY, RYE AND BERMUDA

LEGEND

DIRECTION OF FLOW, — —

SLOPE,

MAP TO ACCOMPANY PROOF OF BENEFICIAL USE UNDER PERMIT NO. 35244

BY: L.J. HORSE SPRINGS RANCH INC.
FOR: IRRIGATION AND DOMESTIC PURPOSES
FROM: HORSE SPRINGS AND SEEPS ON WATER COURSE CLARK COUNTY, NEVADA

TRIANGLE SURVEYING INC.
EDWARD L. SCHENET, STATE WATER RIGHTS SURVEYOR CERTIFICATE NO. 595
P.O. BOX 550
702-727-5400
PAHRUMP, NEVADA 89041

T-17-86 **35244** SHEET 1 OF 1