| SECTION | SUBDIVISION | TOWNSHIP | RANGE | CULTIVATED ACREAGE | DESCRIPTION OF CULTURE |
|---|---|---|---|---|---|
| 19 | NE1/4 NE1/4 | 39 N. | 37 E. | 30.5 | POTATOES |
| " | NW1/4 NE1/4 | " | " | " | " |
| " | SW1/4 NE1/4 | " | " | " | " |
| " | SE1/4 NE1/4 | " | " | " | " |
| " | NE1/4 NW1/4 | " | " | " | BARLEY |
| " | NW1/4 NW1/4 | " | " | " | " |
| " | SW1/4 NW1/4 | " | " | " | " |
| " | SE1/4 NW1/4 | " | " | " | " |
| " | NE1/4 SW1/4 | " | " | " | " |
| " | NW1/4 SW1/4 | " | " | " | " |
| " | SW1/4 SW1/4 | " | " | " | " |
| " | SE1/4 SW1/4 | " | " | " | " |
| " | NE1/4 SE1/4 | " | " | " | POTATOES |
| " | NW1/4 SE1/4 | " | " | " | " |
| " | SW1/4 SE1/4 | " | " | " | " |
| " | SE1/4 SE1/4 | " | " | " | " |
| TOTAL ACREAGE | | | | 488.0 | |

| SECTION | SUBDIVISION | TOWNSHIP | RANGE | CULTIVATED ACREAGE | DESCRIPTION OF CULTURE |
|---|---|---|---|---|---|
| 31 | NE1/4 NE1/4 | 39 N | 37 E | 30.5 | POTATOES |
| " | NW1/4 NE1/4 | " | " | " | " |
| " | SW1/4 NE1/4 | " | " | " | " |
| " | SE1/4 NE1/4 | " | " | " | " |
| " | NE1/4 NW1/4 | " | " | " | BARLEY |
| " | NW1/4 NW1/4 | " | " | " | " |
| " | SW1/4 NW1/4 | " | " | " | " |
| " | SE1/4 NW1/4 | " | " | " | " |
| " | NE1/4 SW1/4 | " | " | " | " |
| " | NW1/4 SW1/4 | " | " | " | " |
| " | SW1/4 SW1/4 | " | " | " | " |
| " | SE1/4 SW1/4 | " | " | " | " |
| " | NE1/4 SE1/4 | " | " | " | POTATOES |
| " | NW1/4 SE1/4 | " | " | " | " |
| " | SW1/4 SE1/4 | " | " | " | " |
| " | SE1/4 SE1/4 | " | " | " | " |
| TOTAL ACREAGE | | | | 488.0 | |

| SECTION | SUBDIVISION | TOWNSHIP | RANGE | CULTIVATED ACREAGE | DESCRIPTION OF CULTURE |
|---|---|---|---|---|---|
| 17 | NE1/4 NE1/4 | 38 N | 37 E | 30.5 | POTATOES |
| " | NW1/4 NE1/4 | " | " | " | " |
| " | SW1/4 NE1/4 | " | " | " | " |
| " | SE1/4 NE1/4 | " | " | " | " |
| " | NE1/4 NW1/4 | " | " | " | WHEAT |
| " | NW1/4 NW1/4 | " | " | " | " |
| " | SW1/4 NW1/4 | " | " | " | " |
| " | SE1/4 NW1/4 | " | " | " | " |
| " | NE1/4 SW1/4 | " | " | " | " |
| " | NW1/4 SW1/4 | " | " | " | " |
| " | SW1/4 SW1/4 | " | " | " | " |
| " | SE1/4 SW1/4 | " | " | " | " |
| " | NE1/4 SE1/4 | " | " | " | POTATOES |
| " | NW1/4 SE1/4 | " | " | " | " |
| " | SW1/4 SE1/4 | " | " | " | " |
| " | SE1/4 SE1/4 | " | " | " | " |
| TOTAL ACREAGE | | | | 488.0 | |

## BASIS OF BEARING

B. L. M. TOWNSHIP SURVEYS
WEST LINE OF T. 39 N., R. 37 E. & T. 38 N., R. 37 E., M. D. B. & M.

## LEGEND

- FD BLM BRASS CAP
- FD CEDAR STAKE
- EXISTING PLACE OF USE
- PROPOSED PLACE OF USE

CERTIFICATE No. ISSUED
CERTIFICATE No. ISSUED
CERTIFICATE No. ISSUED
CERTIFICATE No. ISSUED

## NOTE

CULTURES TAKEN ON THE 21st DAY OF JULY, 1975

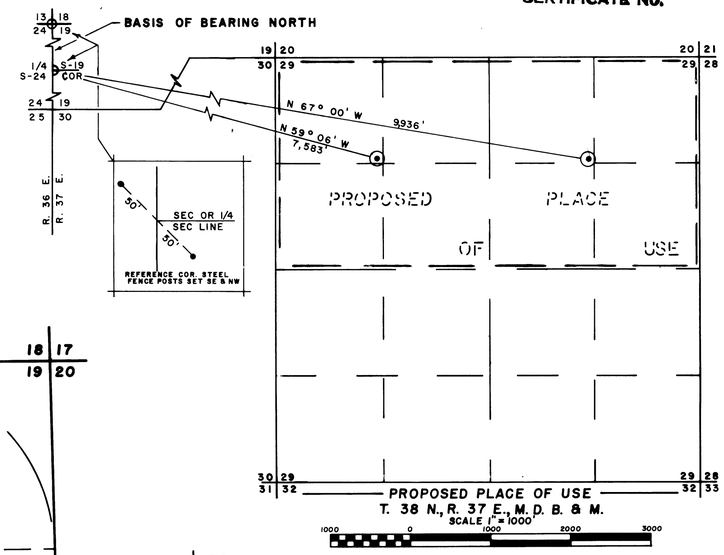


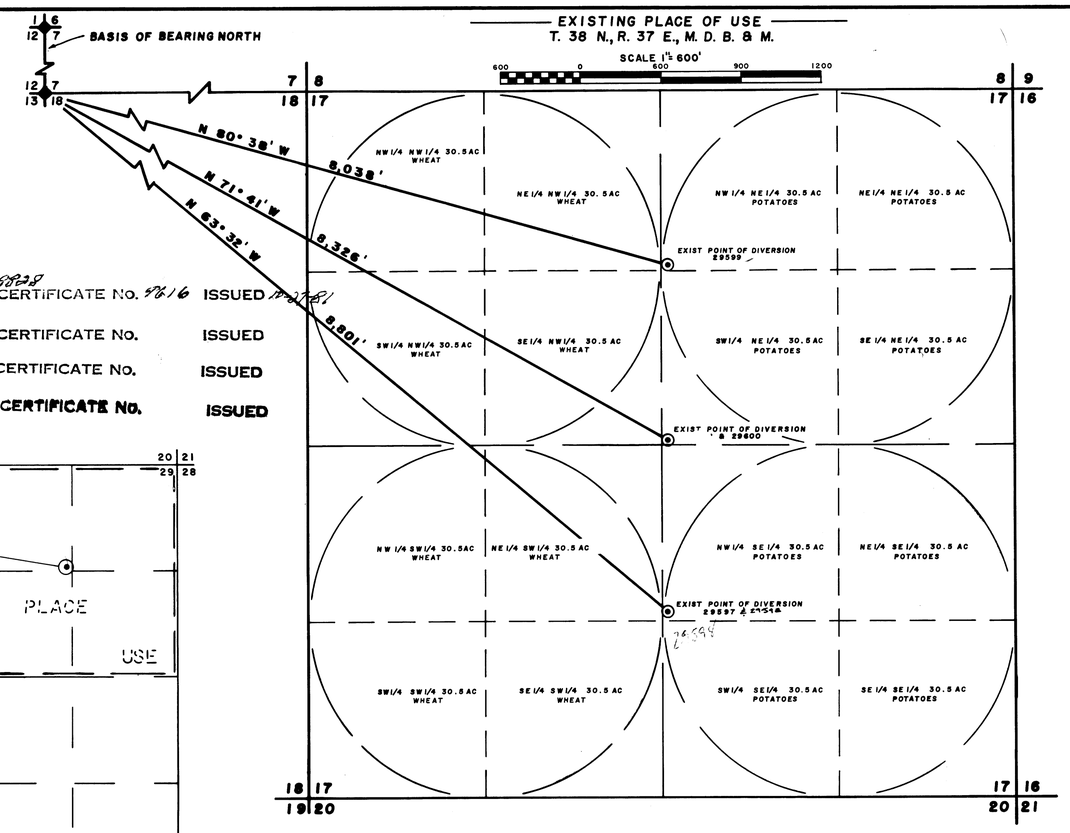


DAVEYTOWN
SILVERSTATE VALLEY

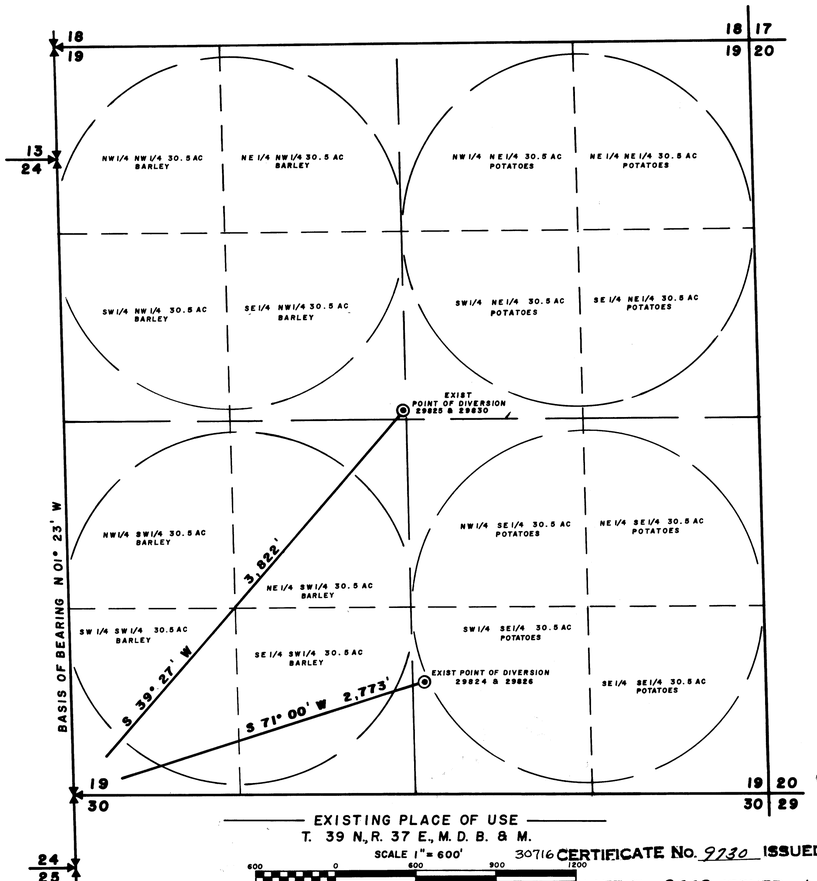


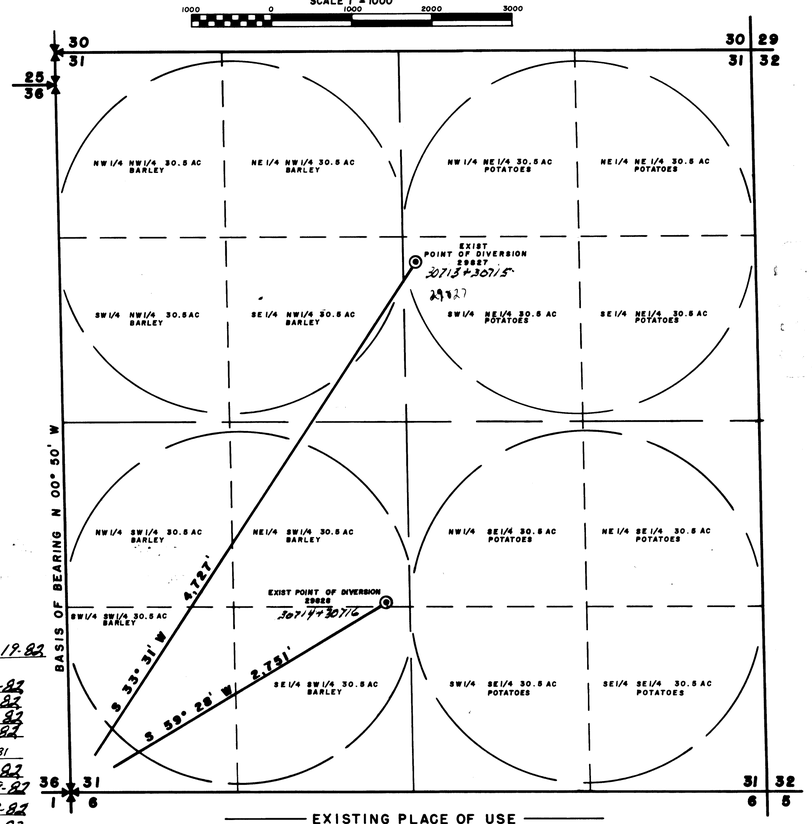


**STATE OF NEVADA**
**COUNTY OF DOUGLAS** S. S.

I, B. J. VASEY BEING FIRST DULY SWORN, DEPOSE AND SAY THAT THIS MAP, CONSISTING OF ONE (1) SHEET HAS BEEN CORRECTLY DRAWN TO THE DESIGNATED SCALE FROM FIELD NOTES OF A SURVEY MADE UNDER MY SUPERVISION AND DIRECTION, BETWEEN THE **6th** DAY & THE **9th** DAY OF **OCTOBER, 1975**; THAT IT TRULY AND CORRECTLY REPRESENTS THE PROPOSED LOCATION AND EXTENT OF WORKS USED TO DIVERT WATER FROM **UNDERGROUND** SOURCES IN **HUMBOLDT COUNTY**, BY **NEVADA FIRST CORPORATION** FOR **IRRIGATION & DOMESTIC** PURPOSES UNDER **PERMITS 29597** THRU **29600, 29824** THRU **29828** AND **29830**. THAT THE POINT OF DIVERSION, THE LOCATION OF THE DIVERTING CHANNEL, THE LOCATION AND NAMES OF ALL OTHER WORKS WHICH WILL CROSS OR CONNECT WITH THE WORKS, AND THE BOUNDARY OF ALL LANDS, SHOWING BY 40-ACRE SUBDIVISIONS THE AREAS TO BE IRRIGATED, ARE FULLY AND CORRECTLY DESIGNATED THEREON.

B J Vasey
STATE WATER RIGHT SURVEYOR NO. 306

**SUBSCRIBED** AND **SWORN** TO BEFORE ME THIS **21st** DAY OF **JANUARY, 1975**. NOTARY PUBLIC IN AND FOR **DOUGLAS COUNTY, NEVADA**.

Marilyn Vasey
MARILYN VASEY
NOTARY PUBLIC - STATE OF NEVADA
APPOINTMENT EXPIRES: JUNE 3, 1977

SCALE AS SHOWN

N

**MAP**
TO **SUPPORT** THE **PROOF** OF **BENEFICIAL USE** AND TO **ACCOMPANY APPLICATION** TO **CHANGE** A PORTION OF THE **POINT** OF **DIVERSION** AND **PLACE** OF **USE** UNDER **PERMITS 29597** THRU **29600, 29824** THRU **29828** AND **29830**
FOR **IRRIGATION** AND **DOMESTIC** PURPOSES
BY **NEVADA FIRST CORPORATION**
FROM **UNDERGROUND** SOURCES
IN **HUMBOLDT COUNTY, NEVADA**

CERTIFICATE No. 9730 ISSUED 1-19-82
30715 CERTIFICATE No. 9729 ISSUED 1-19-82
30714 CERTIFICATE No. 9728 ISSUED 1-19-82
30713 CERTIFICATE No. 9727 ISSUED 1-19-82
29830 CERTIFICATE No. 9726 ISSUED 1-19-82
29828 CERTIFICATE No. 9616 ISSUED 10/27/81
29827 CERTIFICATE No. 9725 ISSUED 1-19-82
29826 CERTIFICATE No. 9724 ISSUED 1-19-82
29825 CERTIFICATE No. 9723 ISSUED 1-19-82
29824 CERTIFICATE No. 9722 ISSUED 1-19-82
29600 CERTIFICATE No. 9721 ISSUED 1-19-82
29599 CERTIFICATE No. 9720 ISSUED 1-19-82
29598 CERTIFICATE No. 9719 ISSUED 1-19-82
29597 CERTIFICATE No. 9718 ISSUED 1-19-82

FILED
MAY 5 1978
STATE ENGINEER'S OFFICE


VASEY-SCOTT
ENGINEERING CO. INC.
2989 HWY 50 EAST
CARSON CITY, NEVADA 89701
702/883-1600


85709
82599T
82555
82554
82553
82552
81355
30716
30715
30714
30713

29830 29828 29827 29826 29825 29824 29600 29599 29598 29597