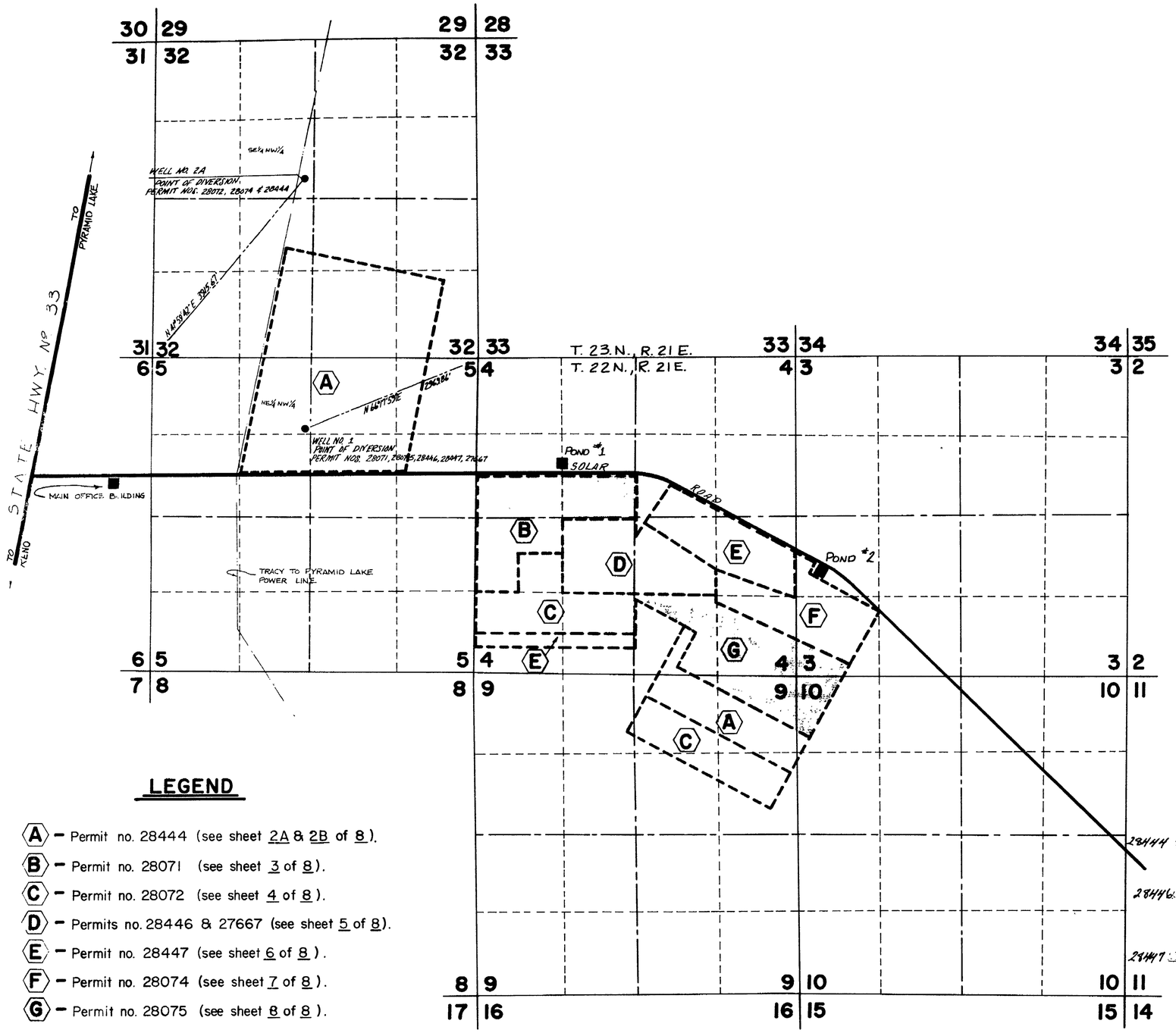

LEGEND

- (A) – Permit no. 28444 (see sheet 2A & 2B of 8).
- (B) – Permit no. 28071 (see sheet 3 of 8).
- (C) – Permit no. 28072 (see sheet 4 of 8).
- (D) – Permits no. 28446 & 27667 (see sheet 5 of 8).
- (E) – Permit no. 28447 (see sheet 6 of 8).
- (F) – Permit no. 28074 (see sheet 7 of 8).
- (G) – Permit no. 28075 (see sheet 8 of 8).

SURVEYOR'S CERTIFICATE

STATE OF NEVADA, }
COUNTY OF WASHOE } S.S.

I, EUGENE B. LONGFIELD, BEING FIRST DULY SWORN, DEPOSE AND SAY THAT THIS MAP, CONSISTING OF 8 SHEETS, NUMBERED 1 TO 8 INCLUSIVE, HAS BEEN CORRECTLY DRAWN TO THE DESIGNATED SCALE FROM FIELD NOTES OF A SURVEY MADE UNDER MY SUPERVISION AND DIRECTION, DURING THE SUMMER OF 1974, THAT IT TRULY AND CORRECTLY REPRESENTS THE LOCATION AND EXTENT OF THE WORKS USED TO DIVERT WATER FROM WELLS NOS. 1 & 2-A, IN WASHOE COUNTY, BY THE PALOMINO VALLEY WATER CO. FOR IRRIGATION PURPOSES UNDER APPLICATIONS 28071, 28072, 28074, 28075, 28444, 28447, 28446, & 27667. THAT THE POINTS OF DIVERSION, THE LOCATION, SIZES OF DIVERTING CHANNELS, LOCATION & DESCRIPTIONS OF ALL MEASURING DEVICES, THE LOCATION AND EXTENT OF LANDS OWNED OR CONTROLLED BY THE APPLICANT UPON WHICH WATER APPLIED FOR UNDER APPLICATIONS 28071, 28072, 28074, 28075, 28446, 28447, 28444 & 27667 IS USED, TOGETHER WITH AREA AND KIND OF CULTURE IN EACH 40-ACRE SUBDIVISION, AND THE LOCATION AND NAMES OF ALL OTHER WORKS OR STREAMS WHICH ARE CROSSED BY OR CONNECTED TO SAID WORKS ARE FULLY AND CORRECTLY DESIGNATED THEREON.

Eugene B. Longfield
STATE WATER RIGHTS SURVEYOR

SUBSCRIBED AND SWORN TO BEFORE ME
THIS 7TH DAY OF AUGUST, 1975.
NOTARY PUBLIC IN AND FOR WASHOE COUNTY, NEVADA.

Darlene A. Graethe

PERMIT NUMBER	POINT OF DIVERSION
28444	M.P.I. WELL Nº. 2-A
28071	M.P.I. WELL Nº. 1
28072	M.P.I. WELL Nº. 2-A
28446	M.P.I. WELL Nº. 1
27667	M.P.I. WELL Nº. 1
28447	M.P.I. WELL Nº. 1
28074	M.P.I. WELL Nº. 2-A
28075	M.P.I. WELL Nº. 1

28444 8632 11-4-75
28446 8633 11-4-75
28447 8634 11-4-75
27667 CERTIFICATE No. 8627 ISSUED 11-4-75
28071 CERTIFICATE No. 8628 ISSUED 11-4-75
28075 CERTIFICATE No. 8631 11-4-75
28072 CERTIFICATE No. 8629 11-4-75
28074 CERTIFICATE No. 8630 11-4-75

BASIS OF BEARING: U.S.C. & G.S. STATIONS JUNCTION HOUSE TO MONTE = N 52° 09' 01" E

0 500' 1000' 2000' 3000' 4000' 5000'
SCALE: 1" = 1,000'

MAP

TO ACCOMPANY PROOF OF BENEFICIAL USE
APPLICATIONS 28071, 28072, 28074, 28075, 28444, 28447, 28446 and 27667
FOR IRRIGATION USE
BY THE PALOMINO VALLEY WATER CO. FROM AN UNDERGROUND SOURCE

28447 28446 28444 28075 28074 28072 28071 27667

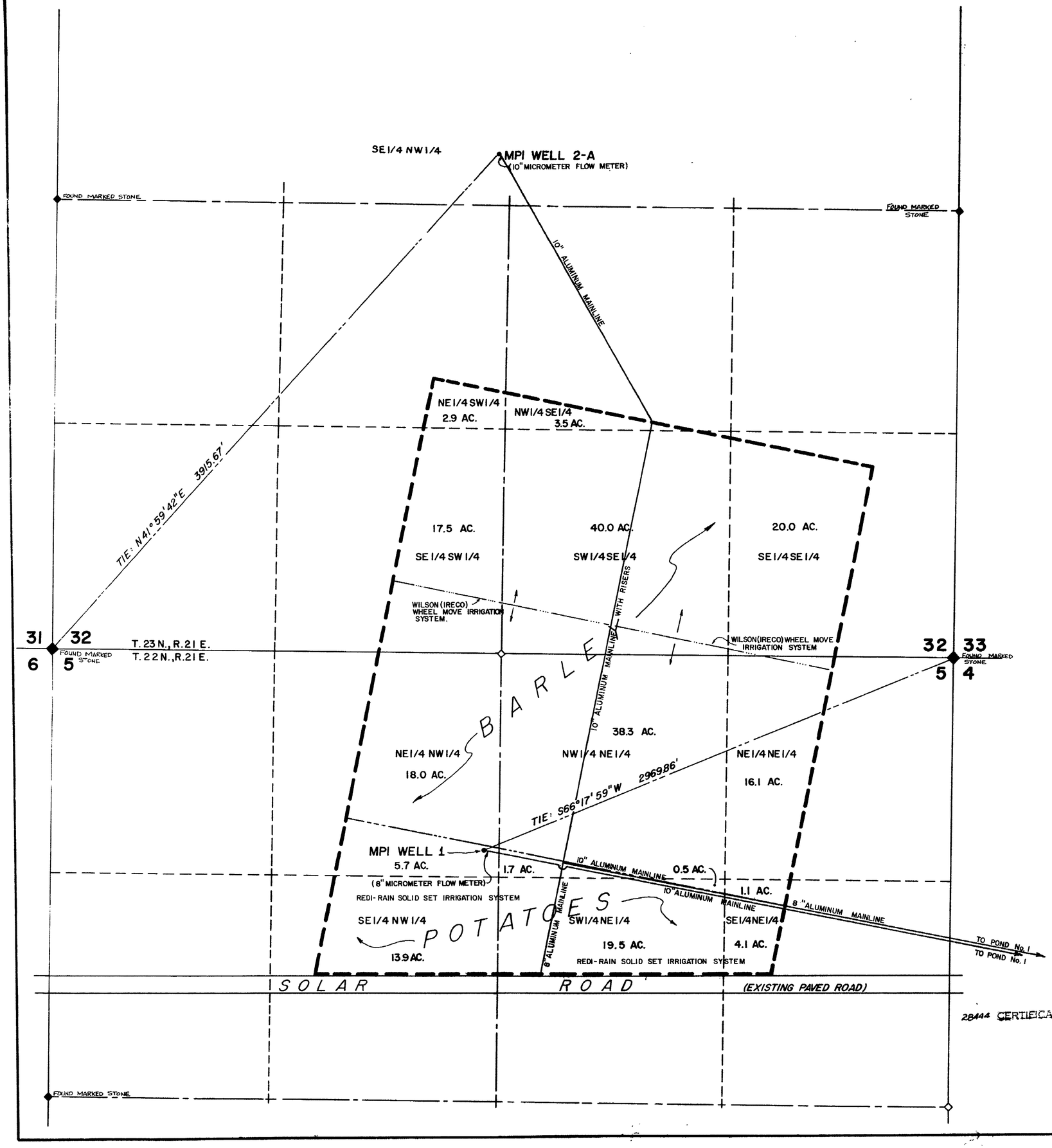

POINT OF DIVERSION IS WELL MPI 2-A LOCATED IN THE SE1/4 NW1/4 OF SECTION 32, T.23 N., R.21 E.; M.D.B.&M.; THE SW CORNER OF SAID SECTION 32 BEARS S41°59'42"W 3915.67', AS SHOWN ON SHEET 1 OF 8.

NOTE: THE WATER SYSTEM (PUMPS, PONDS AND PIPE) SHOWN HEREON AND ON SHEET 2-B PERTAINS TO ALL APPLICATIONS IN THIS FILING AND WILL NOT BE SHOWN ON THE FOLLOWING SHEETS.

CULTURAL TABULATION

SECTION	SUB-DIVISION	TOWN-SHIP	RANGE	ACREAGE	DESC. OF CULTURE
32	NE¼ SW¼	T. 23 N.	R. 21 E.	2.9	BARLEY
"	NW¼ SE¼	"	"	3.5	"
"	SE¼ SW¼	"	"	17.5	"
"	SW¼ SE¼	"	"	40.0	"
"	SE¼ SE¼	"	"	20.0	"
5	NE¼ NW¼	T. 22 N.	R. 21 E.	18.0	"
"	NW¼ NE¼	"	"	38.3	"
"	NE¼ NE¼	"	"	16.1	"
"	SE¼ NE¼	"	"	1.1	"
"	SW¼ NE¼	"	"	0.5	"
"	SE¼ NE¼	"	"	4.1	POTATOES
"	SW¼ NE¼	"	"	19.5	"
"	NW¼ NE¼	"	"	1.7	"
"	NE¼ NW¼	"	"	5.7	"
"	SE¼ NW¼	"	"	13.9	"

0 100' 200' 300' 600' 900' 1200'

SCALE: 1" = 300'

BASIS OF BEARING: U.S.C.&G.S. STATIONS - JUNCTION HOUSE TO MONTE = N52°09'01"E

28444 CERTIFICATE No. 8632 ISSUED 11-4-75

MAP

TO ACCOMPANY PROOF OF BENEFICIAL USE A PORTION OF APPLICATION No. 28444 FOR IRRIGATION USE

BY THE PALOMINO VALLEY WATER CO. FROM AN UNDERGROUND SOURCE

28444 27667

POINT OF DIVERSION IS WELL MPI 2-A LOCATED IN THE SE 1/4 NW 1/4 OF SECTION 32, T. 23 N., R. 21 E., M.D.B.&M.; THE SW CORNER OF SAID SECTION 32 BEARS S41°59'42"W 3915.67 FEET, AS SHOWN ON SHEET 1 OF 8.

NOTE: THE WATER SYSTEM (PUMPS, PONDS AND PIPE) SHOWN HEREON AND ON SHEET 2-A PERTAINS TO ALL APPLICATIONS IN THIS FILING AND WILL NOT BE SHOWN ON FOLLOWING SHEETS.

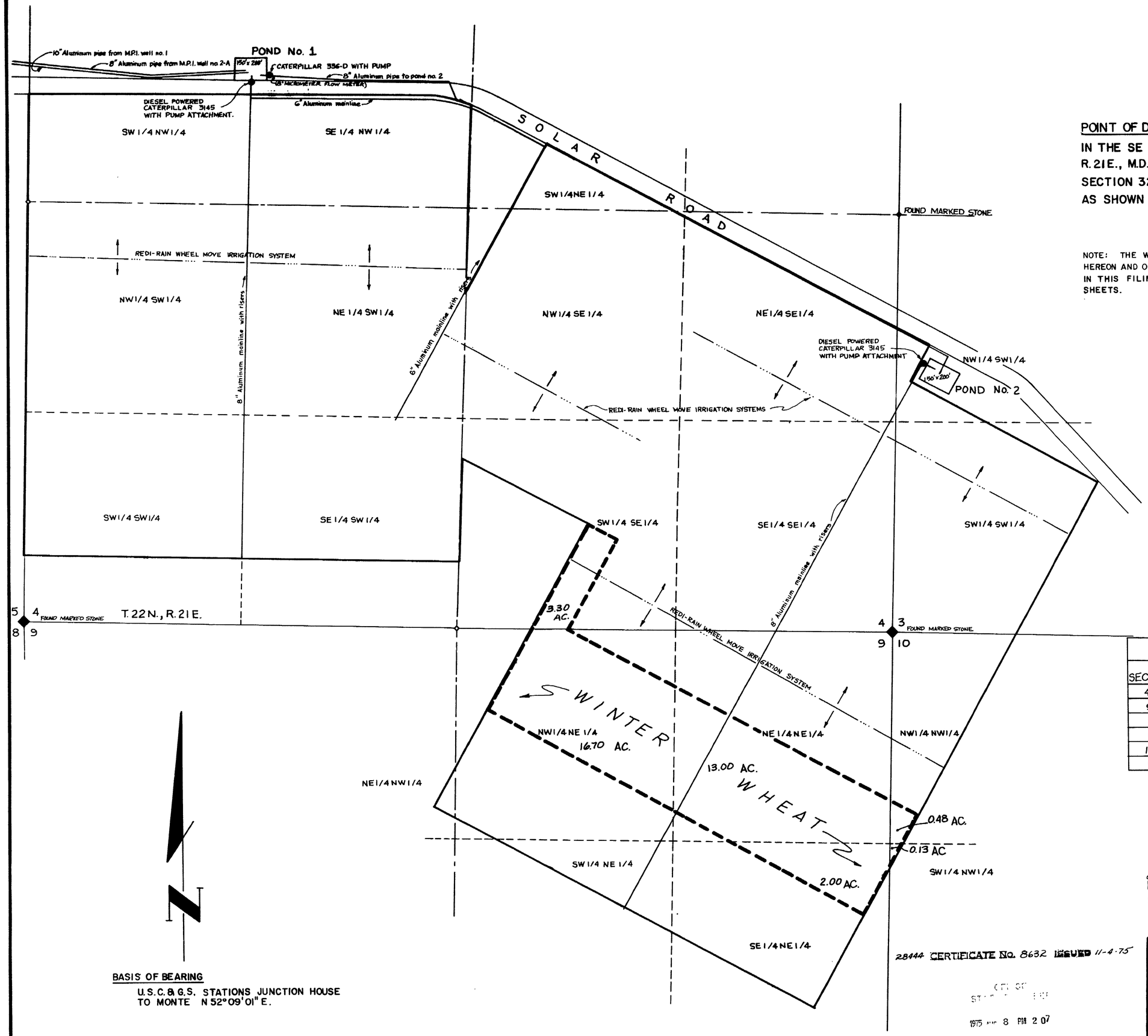

CULTURAL TABULATION					
SECTION	SUB-DIVISION	TOWN-SHIP	RANGE	ACREAGE	DESC. OF CULTURE
4	SW¼ SE¼	T. 22 N.	R. 21 E.	3.30	WINTER WHEAT
9	NW¼ NE¼	"	"	16.70	" "
"	NE¼ NE¼	"	"	13.00	" "
"	SE¼ NE¼	"	"	2.00	" "
10	NW¼ NW¼	"	"	0.48	" "
"	SW¼ NW¼	"	"	0.13	" "

0 500' 600' 900' 1200'

SCALE: 1" = 300'

BASIS OF BEARING

U.S.C.&G.S. STATIONS JUNCTION HOUSE TO MONTE N 52°09'01" E.

28444 CERTIFICATE No. 8632 ISSUED 11-4-75

1975 NOV 8 PM 2 07

MAP

TO ACCOMPANY PROOF OF BENEFICIAL USE FOR A PORTION OF APPLICATION 28444 FOR IRRIGATION USE

BY THE PALOMINO VALLEY WATER CO. FROM AN UNDERGRO[redacted]

28444 27667

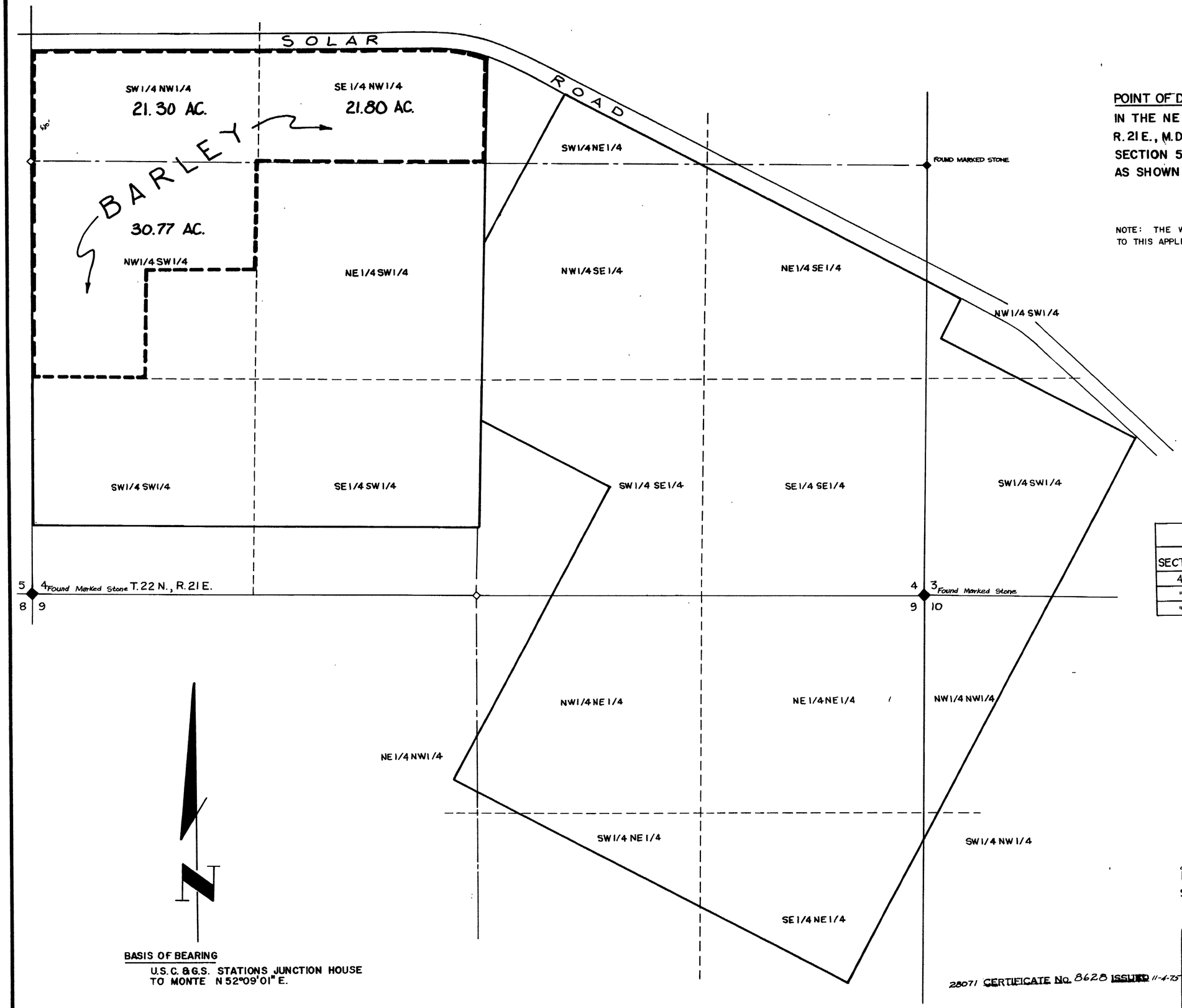

POINT OF DIVERSION IS WELL MPI 1 LOCATED IN THE NE 1/4 NW 1/4 OF SECTION 5, T.22N., R.21E., M.D.B.&M.; THE NE CORNER OF SAID SECTION 5 BEARS N66°17'59"E 2969.86 FEET, AS SHOWN ON SHEET 1 OF 8.

NOTE: THE WATER SYSTEM (PUMPS, PONDS AND PIPE) PERTAINING TO THIS APPLICATION IS SHOWN ON SHEETS 2-A AND 2-B.

CULTURAL TABULATION

SECTION	SUB-DIVISION	TOWN-SHIP	RANGE	ACREAGE	DESC. OF CULTURE
4	SW¼NW¼	T.22N.	R.21E.	21.30	BARLEY
"	NW¼SW¼	"	"	30.77	"
"	SE¼ NW¼	"	"	21.80	"

0 300' 600' 900' 1200'

SCALE: 1" = 300'

BASIS OF BEARING

U.S.C.&G.S. STATIONS JUNCTION HOUSE TO MONTE N 52°09'01" E.

28071 CERTIFICATE No. 8628 ISSUED 11-4-75

1975 — 8 PM 2 08

MAP

TO ACCOMPANY PROOF OF BENEFICIAL USE

APPLICATION No. 28071

FOR IRRIGATION USE

BY THE PALOMINO VALLEY WATER CO. FROM AN UNDERGROUND SOURCE

28071 276667

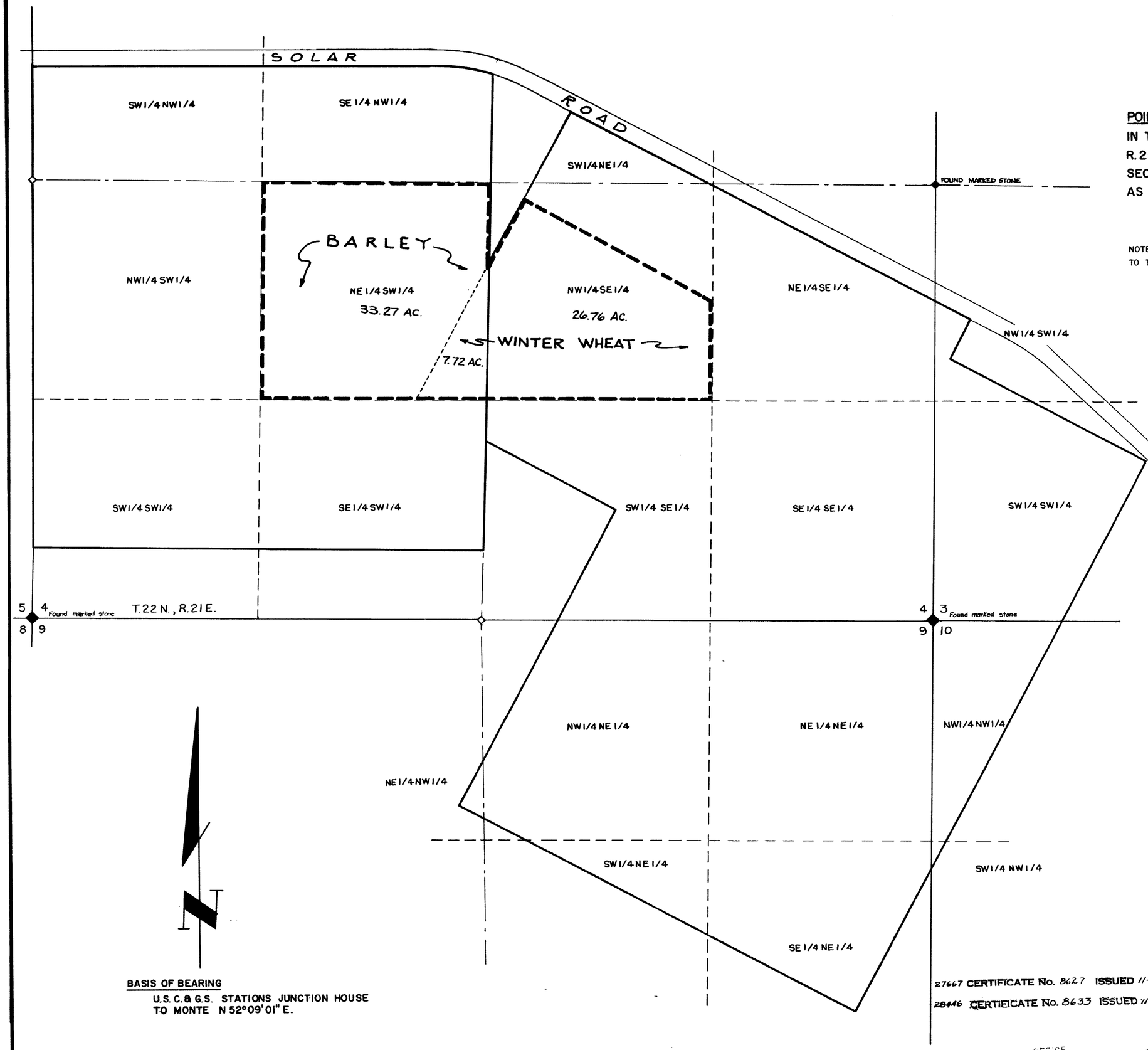

POINT OF DIVERSION IS WELL MPI 1 LOCATED IN THE NE 1/4 NW 1/4 OF SECTION 5, T. 22 N., R. 21 E., M.D.B.&M.; THE NE CORNER OF SAID SECTION 5 BEARS N66°17'59"E 2969.86 FEET, AS SHOWN ON SHEET 1 OF 8.

NOTE: THE WATER SYSTEM (PUMPS, PONDS AND PIPE) PERTAINING TO THESE APPLICATIONS IS SHOWN ON SHEET 2-A AND 2-B.

CULTURAL TABULATION

SECTION	SUB-DIVISION	TOWN-SHIP	RANGE	ACREAGE	DESC. OF CULTURE
4	NE¼SW¼	T.22 N.	R.21 E.	33.27	BARLEY
"	NE¼SW¼	"	"	7.72	WINTER WHEAT
"	NW¼SE¼	"	"	26.76	" "

0 300' 600' 900' 1200'

SCALE: 1" = 300'

BASIS OF BEARING
U.S.C.&G.S. STATIONS JUNCTION HOUSE TO MONTE N 52°09'01" E.

27667 CERTIFICATE No. 8627 ISSUED 11-4-75
28446 CERTIFICATE No. 8633 ISSUED 11-4-75

OFFICE
STATE ENGINEER
1975 NOV 8 PM 2 08

MAP

TO ACCOMPANY PROOF OF BENEFICIAL USE APPLICATION No's. 27667 & 28446 FOR IRRIGATION USE

BY THE PALOMINO VALLEY WATER CO. FROM AN UNDERGROUND SOURCE

28446 27667

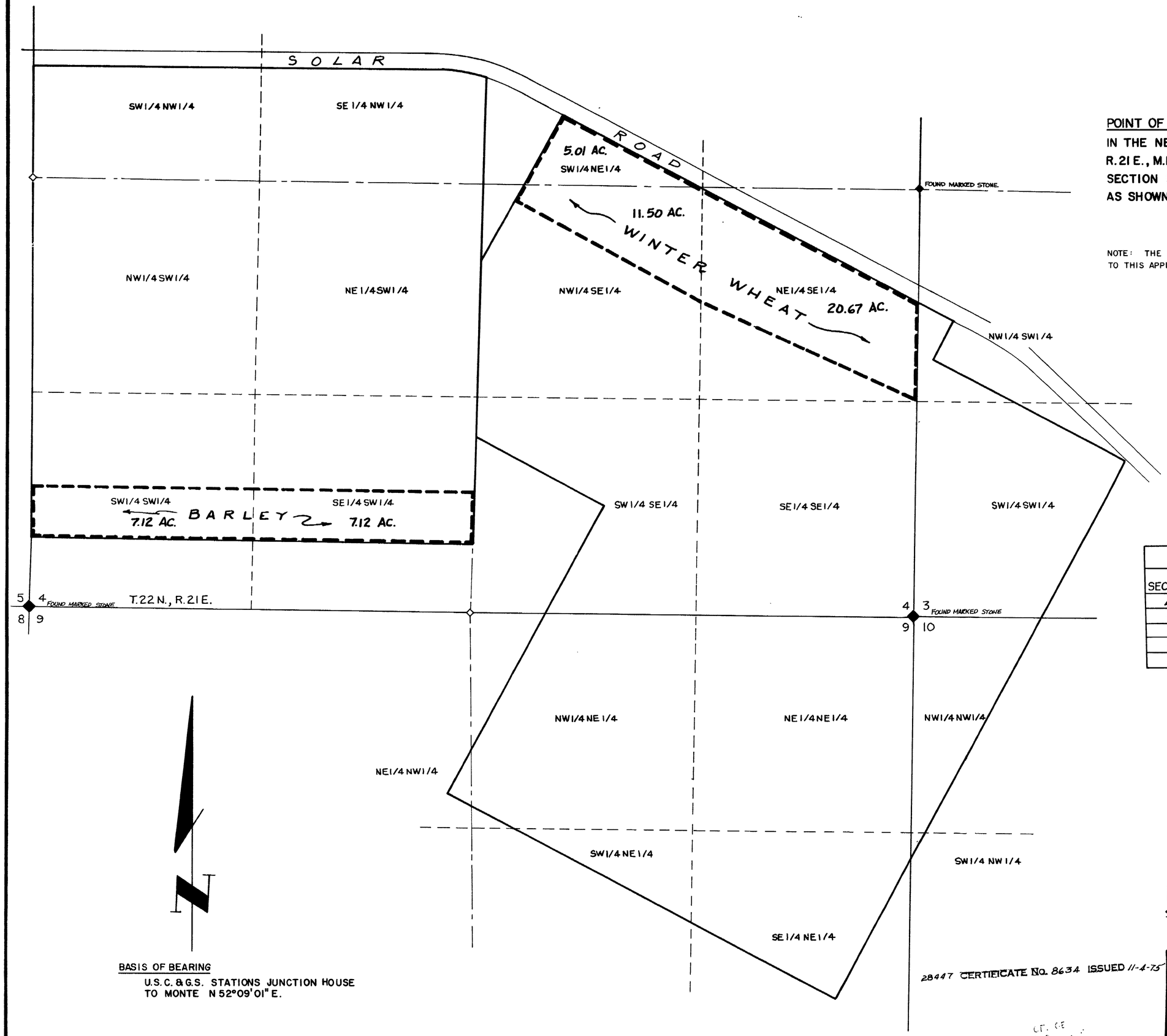

POINT OF DIVERSION IS WELL MPI 1 LOCATED IN THE NE 1/4 NW 1/4 OF SECTION 5, T. 22N., R. 21 E., M.D.B.&M.; THE NE CORNER OF SAID SECTION 5 BEARS N 66°17'59"E 2969.86 FEET, AS SHOWN ON SHEET 1 OF 8.

NOTE: THE WATER SYSTEM (PUMPS, PONDS AND PIPE) PERTAINING TO THIS APPLICATION IS SHOWN ON SHEETS 2-A AND 2-B.

CULTURAL TABULATION

SECTION	SUB-DIVISION	TOWN-SHIP	RANGE	ACREAGE	DESC. OF CULTURE
4	SW1/4 SW1/4	T. 22 N.	R. 21 E.	7.12	BARLEY
"	SE1/4 SW1/4	"	"	7.12	"
"	SW1/4 NE1/4	"	"	5.01	WINTER WHEAT
"	NW1/4 SE1/4	"	"	11.50	" "
"	NE1/4 SE1/4	"	"	20.67	" "

0 300' 600' 900' 1200'

SCALE: 1" = 300'

BASIS OF BEARING

U.S.C. & G.S. STATIONS JUNCTION HOUSE TO MONTE N 52°09'01" E.

28447 CERTIFICATE No. 8634 ISSUED 11-4-75

STATE OF CALIFORNIA
1975 NOV 8 PM 2 08

MAP

TO ACCOMPANY PROOF OF BENEFICIAL USE
APPLICATION No. 28447
FOR IRRIGATION USE

BY THE PALOMINO VALLEY WATER CO. FROM
[redacted]

28447 [illegible]

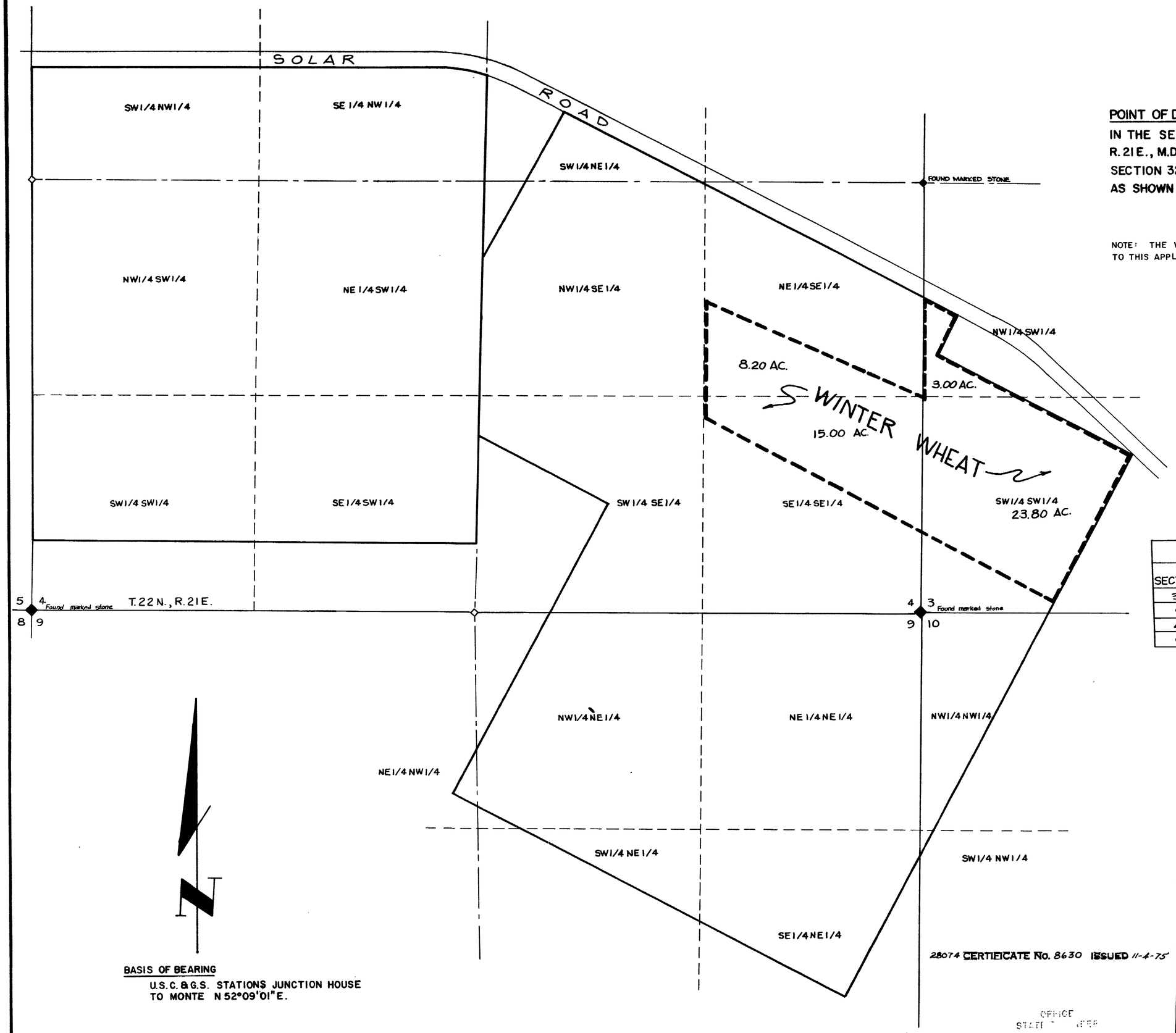

POINT OF DIVERSION IS WELL MPI 2-A LOCATED IN THE SE 1/4 NW 1/4 OF SECTION 32, T. 23 N., R. 21 E., M.D.B.&M.; THE SW CORNER OF SAID SECTION 32 BEARS S 41°59'42"W 3915.67 FEET, AS SHOWN ON SHEET 1 OF 8.

NOTE: THE WATER SYSTEM (PUMPS, PONDS AND PIPE) PERTAINING TO THIS APPLICATION IS SHOWN ON SHEETS 2-A AND 2-B.

CULTURAL TABULATION

SECTION	SUB-DIVISION	TOWN-SHIP	RANGE	ACREAGE	DESC. OF CULTURE
3	NW¼SW¼	T. 22 N.	R. 21 E.	3.00	WINTER WHEAT
"	SW¼SW¼	"	"	23.80	" "
4	NE¼SE¼	"	"	8.20	" "
"	SE¼SE¼	"	"	15.00	" "

0 300' 600' 900' 1200'

SCALE: 1" = 300'

BASIS OF BEARING

U.S.C.&G.S. STATIONS JUNCTION HOUSE TO MONTE N 52°09'01"E.

28074 CERTIFICATE No. 8630 ISSUED 11-4-75

OFFICE STATE ENGR

1975 NOV 8 PM 2 08

MAP

TO ACCOMPANY PROOF OF BENEFICIAL USE APPLICATION No. 28074 FOR IRRIGATION USE

BY THE PALOMINO VALLEY WATER CO. FROM AN UNDERGROUND SOURCE

28074 27667

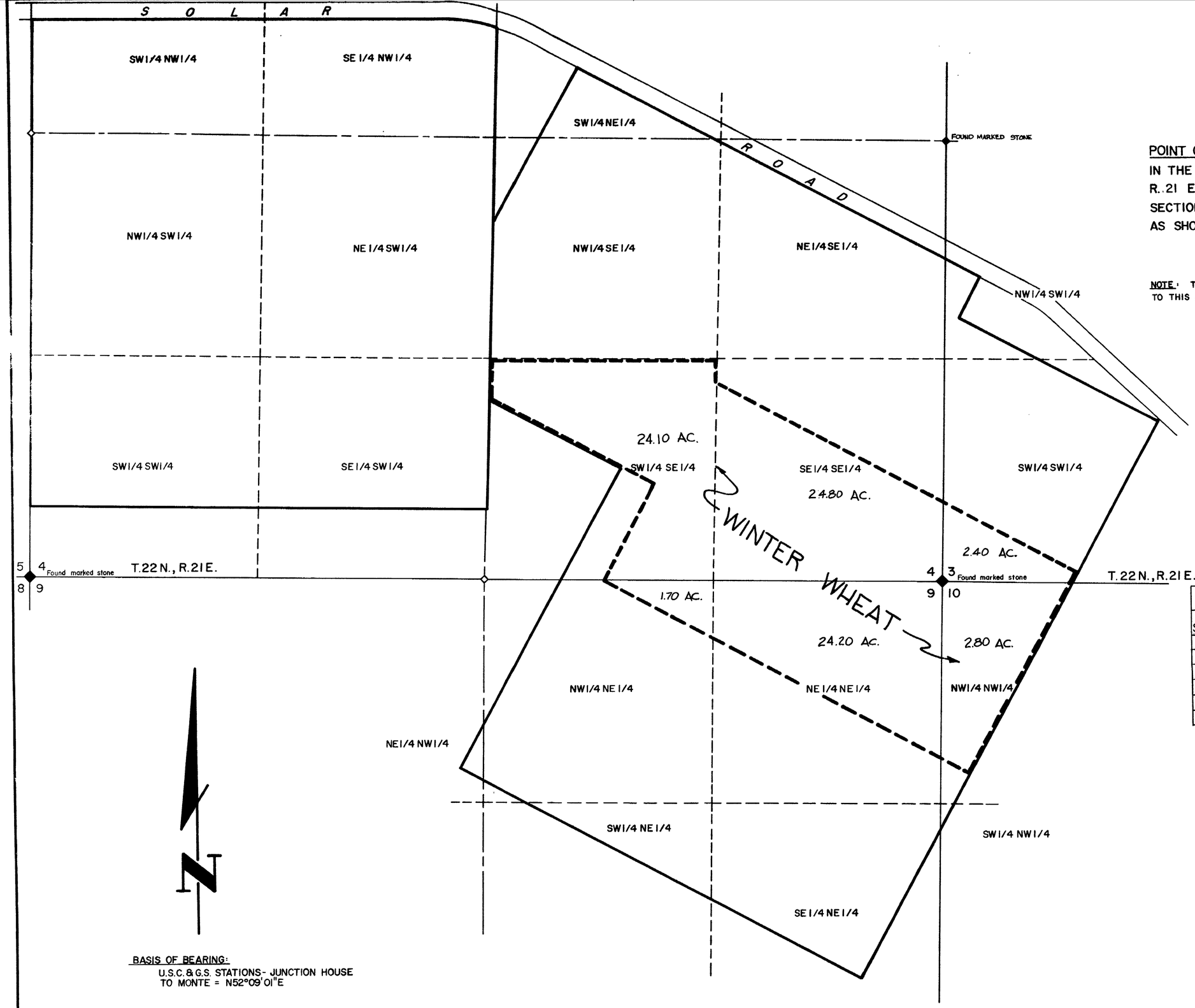

POINT OF DIVERSION IS WELL MPI 1 LOCATED IN THE NE 1/4 NW 1/4 OF SECTION 5, T.22 N., R.21 E., M.D.B.&M.; THE NE CORNER OF SAID SECTION 5 BEARS N66°17'59"E 2969.86 FEET, AS SHOWN ON SHEET 1 OF 8.

NOTE: THE WATER SYSTEM (PUMPS, PONDS AND PIPE) PERTAINING TO THIS APPLICATION IS SHOWN ON SHEETS 2-A AND 2-B.

CULTURAL TABULATION

SECTION	SUB-DIVISION	TOWN-SHIP	RANGE	ACREAGE	DESC. OF CULTURE
3	SW1/4 SW1/4	T.22 N.	R.21 E.	2.40	WINTER WHEAT
4	SE1/4 SE1/4	"	"	24.80	" "
"	SW1/4 SE1/4	"	"	24.10	" "
9	NW1/4 NE1/4	"	"	1.70	" "
"	NE1/4 NE1/4	"	"	24.20	" "
10	NW1/4 NW1/4	"	"	2.80	" "

0 100' 200' 300' 600' 900' 1200'

SCALE: 1" = 300'

BASIS OF BEARING:
U.S.C.&G.S. STATIONS- JUNCTION HOUSE TO MONTE = N52°09'01"E

28075 CERTIFICATE No. 8631 ISSUED 11-4-75

1975 NOV 3 PM 2 09

MAP

TO ACCOMPANY PROOF OF BENEFICAL USE
APPLICATION No. 28075
FOR IRRIGATION USE

BY THE PALOMINO VALLEY WATER CO. FROM AN UNDERGROUND SOURCE

28075 27667