SCALE: AS SHOWN

BASIS OF BEARING
DEED RECORD

VICINITY MAP

SCALE: 1" = 5208'

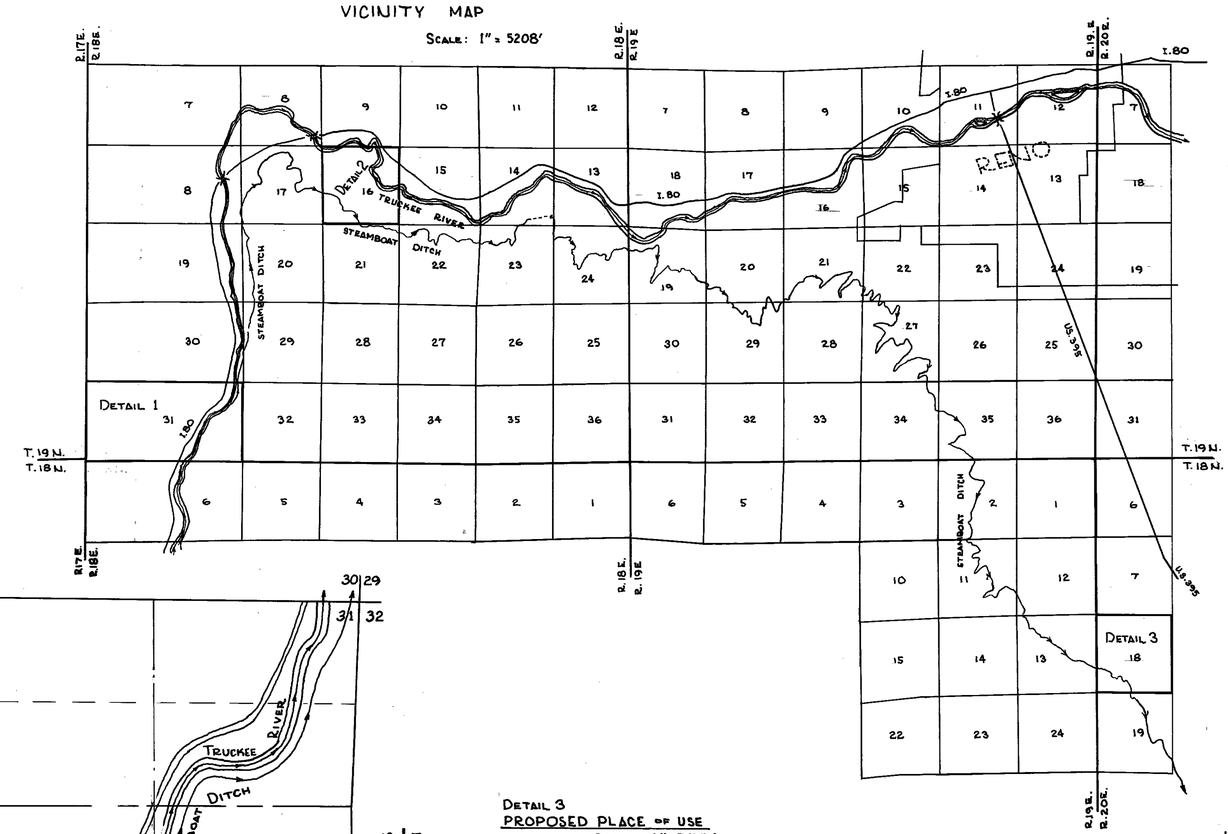

CULTURAL MAP

APPLICATION NUMBER	SECTION	SUBDIVISION	TOWNSHIP	RANGE	CULTIVATED ACREAGE
	18	SW¼ NW¼	18N	20E	3.7
DESCRIPTION OF CULTURE	DATE OF FIRST CULTURE				
PASTURE GRASS					

DETAIL 1
STEAMBOAT DITCH DIVERSION

TRACED FROM INFORMATION AS FOUND IN APPLICATION FOR PERMISSION TO CHANGE POINT OF DIVERSION, MANNER & PLACE OF USE FOR APPLICATION Nº 22931 BY W. BELL.
SCALE: 1" = 1000'

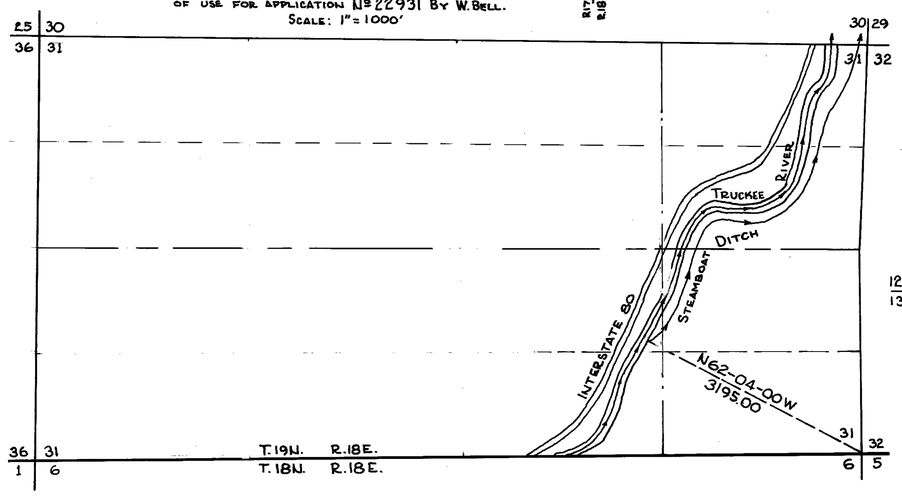

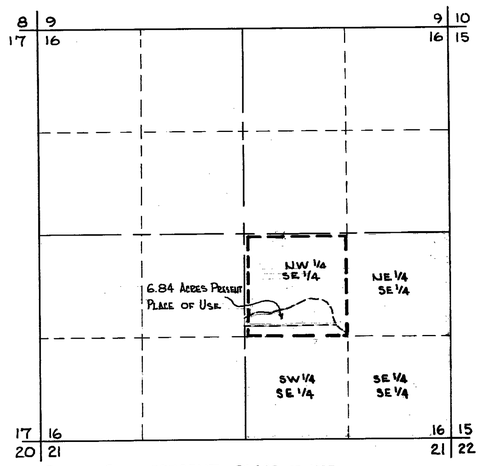

DETAIL 2 — PRESENT PLACE OF USE
T.19N.-R.18E ~ M.D.B.&M.
SCALE: 1" = 1000'

DETAIL 3
PROPOSED PLACE OF USE

SCALE: 1" = 500'

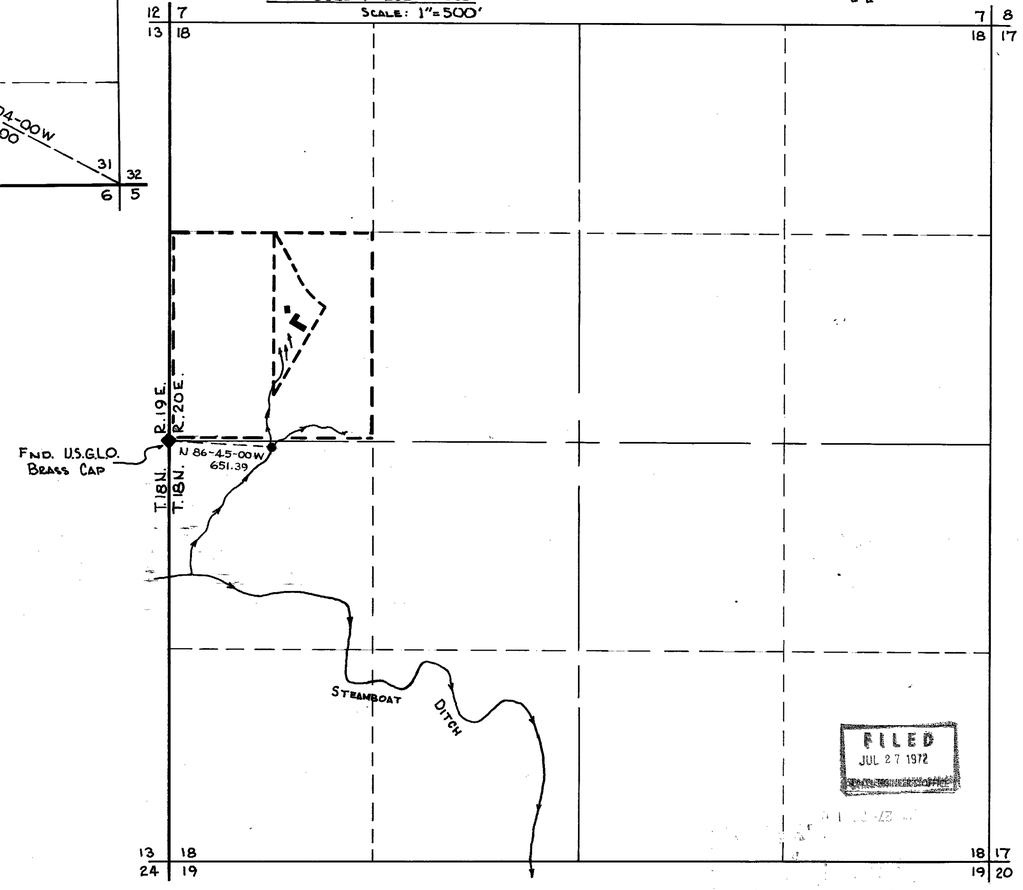

DETAIL 4
SCALE 1" = 200'

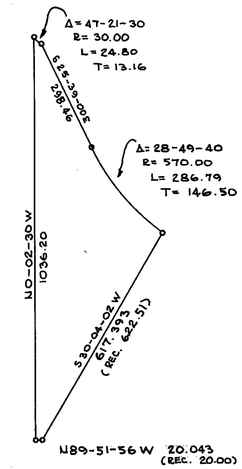

STATE OF NEVADA }
COUNTY OF WASHOE } SS.

I, EUGENE B. LONGFIELD, BEING FIRST DULY SWORN, DEPOSE AND SAY THAT THIS MAP, CONSISTING OF ONE SHEET, NUMBERED FROM 1 TO 1, INCLUSIVE, HAS BEEN CORRECTLY DRAWN TO THE DESIGNATED SCALE FROM FIELD NOTES OF A SURVEY MADE BY ME, (OR UNDER MY SUPERVISION AND DIRECTION), ON THE 12TH DAY OF JUNE, 1972; THAT IT TRULY AND CORRECTLY REPRESENTS THE PROPOSED LOCATION AND EXTENT OF THE WORK USED TO DIVERT WATER FROM THE TRUCKEE RIVER, IN WASHOE COUNTY, BY BRUCE D. MANSON AND ANNA R. MANSON FOR IRRIGATION PURPOSES UNDER APPLICATION No. . THAT THE POINT OF DIVERSION, THE LOCATION, SIZE OF THE DIVERTING CHANNEL, LOCATION AND DESCRIPTION OF ALL MEASURING DEVICES, THE LOCATION AND EXTENT OF LANDS OWNED OR CONTROLLED BY THE APPLICANT UPON WHICH WATER APPLIED FOR UNDER APPLICATION No. IS USED, TOGETHER WITH THE AREA AND KIND OF CULTURE IN EACH 40-ACRE SUBDIVISION, AND THE LOCATION AND NAMES OF ALL OTHER WORKS OR STREAMS WHICH ARE CROSSED BY OR CONNECTED WITH SAID WORKS ARE FULLY AND CORRECTLY DESIGNATED THEREON.

EUGENE B. LONGFIELD
STATE WATER RIGHTS SURVEYOR

SUBSCRIBED AND SWORN TO BEFORE ME THIS 17 DAY OF July, 1972.
NOTARY PUBLIC IN AND FOR WASHOE COUNTY, NEVADA.

Yvonne E. Upson

YVONNE E. UPSON
Notary Public — State of Nevada
Washoe County
My Commission Expires June 28, 1974

FILED
JUL 27 1972

MAP
TO ACCOMPANY APPLICATION TO CHANGE THE PLACE OF USE AND TO SUPPORT THE PROOF OF BENEFICIAL USE BY BRUCE D. MANSON AND ANNA R. MANSON FROM THE TRUCKEE RIVER FOR IRRIGATION AND DOMESTIC PURPOSES

PREPARED BY: LONGFIELD ENGINEERING
RENO, NEVADA

CERTIFICATE No. 9868 ISSUED 1-19-79

79944 26851