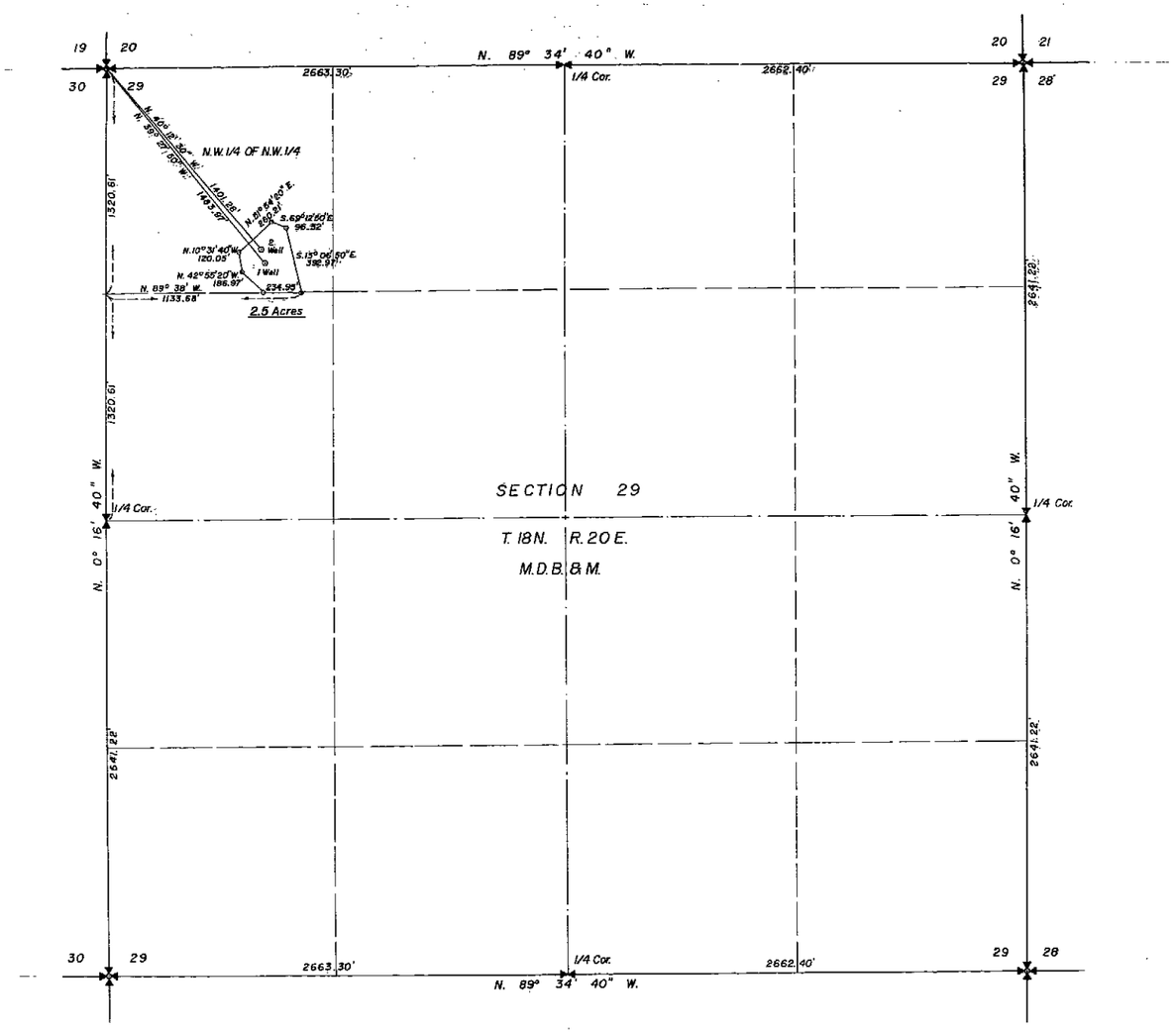

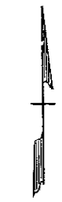

Scale 1" = 400'

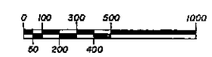

BAR SCALE

STATE OF NEVADA
COUNTY OF WASHOE S.S.

I, PETER G. GUISTI, being first duly sworn, depose and say that this map consisting of one sheet, has been correctly drawn to the designated scale from field notes of a survey made under my direction on March 16, 1970; That it truly and correctly represents the location of the wells and to be used by Ed TROSI for domestic, agricultural and stock water uses.

File No. _____; that the said wells are located in the N.W. 1/4 of N.W. 1/4, Sec. 29 T18N., R 20 E. M.D.B & M.

Peter G. Guisti
STATE WATER RIGHT SURVEYOR

Subscribed and sworn to before me this 23rd day of March, 1970

Marian L. House
Notary Public in and for the County of Washoe State of Nev.

MARIAN L. HOUSE
NOTARY PUBLIC STATE OF NEVADA
WASHOE COUNTY
My Commission Expires Feb. 12, 1972

BASIS OF BEARING — THIS SURVEY, U.S.C.& G.S.

FILED
OCT 21 1970
STATE ENGINEER'S OFFICE

OFFICE
STATE ENGINEER
1970 AUG 17 PM 3 30

OFFICE
STATE ENGINEER
1970 OCT 21 PM 3 50

CERTIFICATE No. 9116 ISSUED 9-2-71

THE MALONE ENGINEERS
RENO. NEVADA

MAP TO ACCOMPANY APPLICATION TO APPROPRIATE UNDERGROUND WATER BY THE WELLS FOR DOMESTIC, AGRICULTURAL AND STOCK WATER USES BY Edwin C Trosi.

SCALES: 1" = 400'

DATE MAR. 1970

25767