Section	Subdivision	Township	Range	Cultivated Acreage	Description of Culture	Date of First Culture
1	SW1/4 NW1/4	17 N.	41 E.	29.2	Grain	
1	SE1/4 NW1/4	17 N.	41 E.	29.2	"	
		Total Acreage:		58.4		

STATE OF NEVADA, }
Carson City } s.s.

I, Robert W. Millard, being first duly sworn, depose and say that this map consisting of 1 sheet, has been correctly drawn to the designated scale from field notes of a survey made under my supervision and direction between the 28th and 30th days of May, 1973, that it truly and correctly represents the location and extent of the works used to divert water from underground source in Lander County by Ada H. Work for irrigation and domestic purposes under permit No. 24538. That the point of diversion, the location, size and grades of the diverting channel, location and description of all measuring devices, the location and extent of lands owned or controlled by the applicant upon which water applied for under permit No. 24538 is used, together with the area and kind of culture in each 40-acre subdivision, and the location and names of all other works or streams which are crossed by or connected with said works are fully and correctly designated thereon.

R. W. Millard
State Water Right Surveyor

Subscribed and sworn to before me this 11th day of June, 1973.

JEAN WILLIAMS
Notary Public — State of Nevada
Ormsby County
My Commission Expires Sept. 24, 1973

Jean Williams
Notary Public in and for Carson City, Nevada.

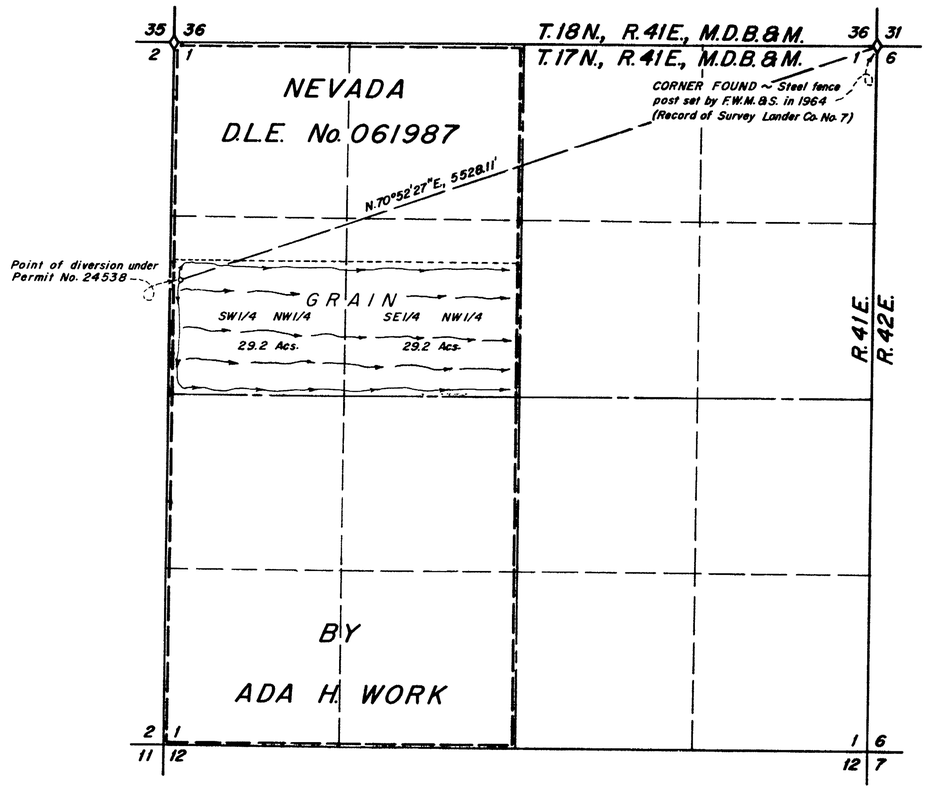

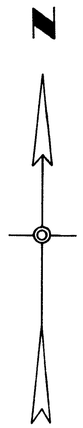

Basis of Bearing:
Direct Solar Observation.



CERTIFICATE No. 8155 ISSUED 11-2-73

FILED
JUN 11 1973
STATE ENGINEER'S OFFICE

DATE	DESCRIPTION

FIELD S.S. LEWIS	CHECK
DETAIL S.S.L.&D.W.S.	APPROVED
DESIGN	FILE No.
TRACING	DR'G. No.

MAP TO ACCOMPANY PROOF OF BENEFICIAL USE UNDER PERMIT No. 24538

FOR IRRIGATION & DOMESTIC

BY ADA H. WORK

FROM UNDERGROUND SOURCE

R. W. MILLARD & ASSOCIATES, INC.

24538