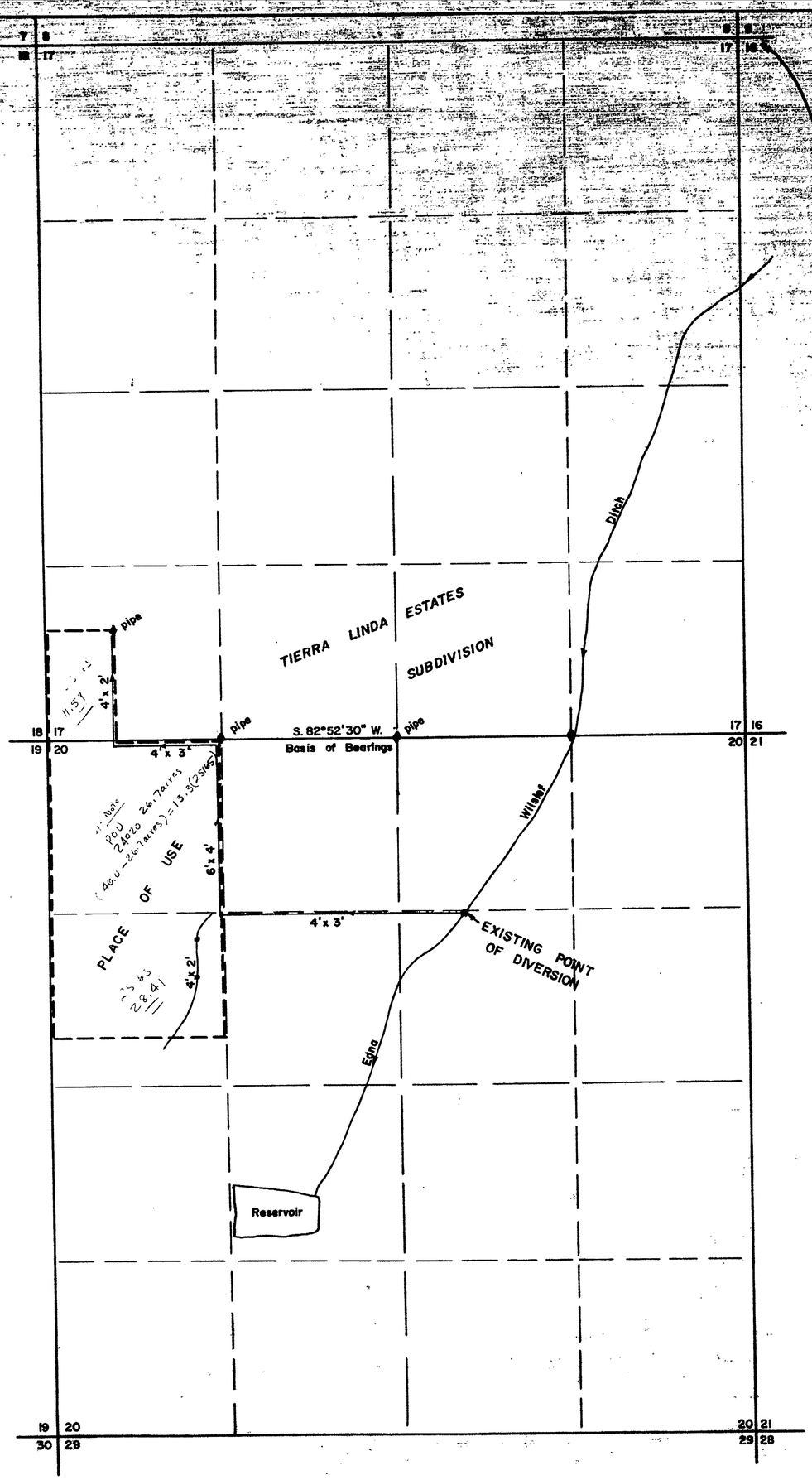

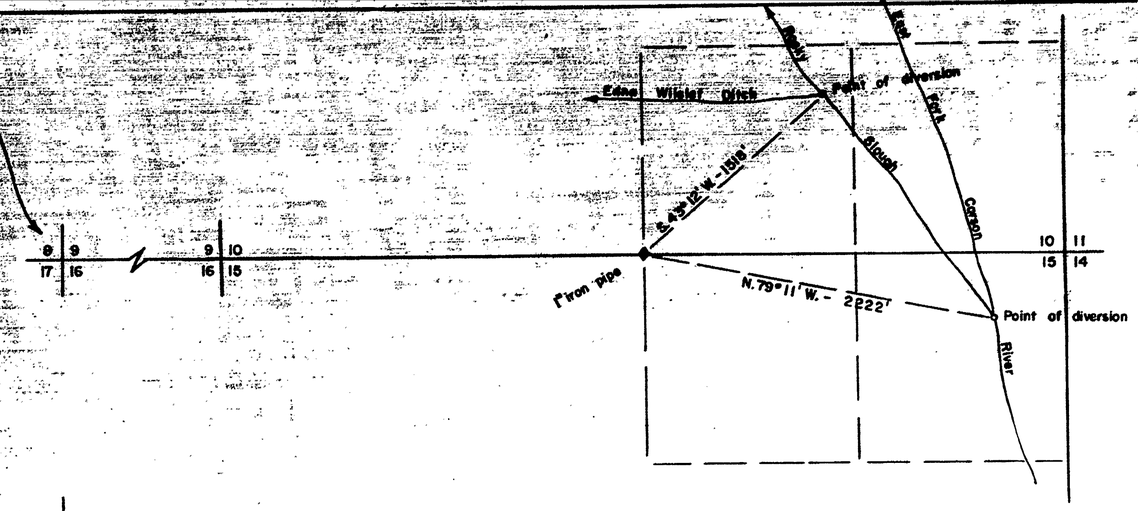

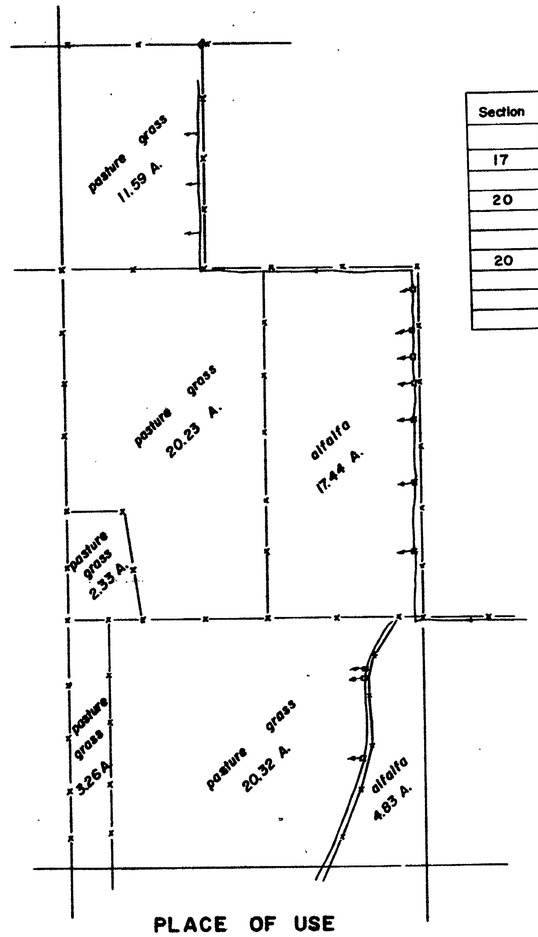

PLACE OF USE
1" = 300'

Section	Subdivision	Township	Range	Cultivated Acreage	Description of Culture	Date of First Culture
17	SW¼ SW¼	12 N.	20E.	11.59	Pasture Grass	
20	NW¼ NW¼			2.33	Pasture Grass	
	" "			20.23	Pasture Grass	
	" "			17.44	Alfalfa	
20	SW¼ NW¼			3.26	Pasture Grass	
	" "			20.32	Pasture Grass	
	" "			4.83	Alfalfa	

STATE OF NEVADA
COUNTY OF DOUGLAS SS:

I, Ernest E. Muller, Sr., being first duly sworn, depose and say that this map, consisting of one sheet, has been correctly drawn to the designated scales from field notes of a survey made by me on the 20 th. day of December, 1969; that it truly and correctly represents the location and extent of the works used to divert water from the Edna Wilslef Ditch in Douglas County by ROBERT A. KIMMERLING for irrigation purposes under Applications No. 24020 and 25165. That the point of diversion, the location and size of the diverting channels, the extent of the lands owned by the applicant upon which water applied for under Applications No. 24020 and 25165 is used, together with the area and kind of culture in each 40-acre subdivision, and the location and names of all other works and streams which are connected with said works are fully and correctly designated thereon.

Ernest E. Muller
State Water Right Surveyor No. 273

Subscribed and sworn to before me this 18 th. day of March, 1970.

Jean Williams
Notary Public in and for
Ormsby County, Nevada

JEAN WILLIAMS
Notary Public — State of Nevada
Ormsby County
My Commission Expires Sept. 16, 1973

Scale: 1" = 500'

0 500 1000 1320 2640

N

T. 12 N., R. 20 E.
M. D. B. & M.

FILED
Mar 18, 1970
STATE ENGINEER'S OFFICE

24020 CERTIFICATE No. 7388 ISSUED 7-14-70

25165 CERTIFICATE No. 7349 ISSUED 5-19-70

MAP
TO ACCOMPANY PROOF OF BENEFICIAL USE
UNDER
APPLICATIONS NO. 24020 AND 25165
FOR
IRRIGATION PURPOSES
ROBERT A. KIMMERLING
FROM
THE EDNA WILSLEF DITCH

25165 File Under → 24020