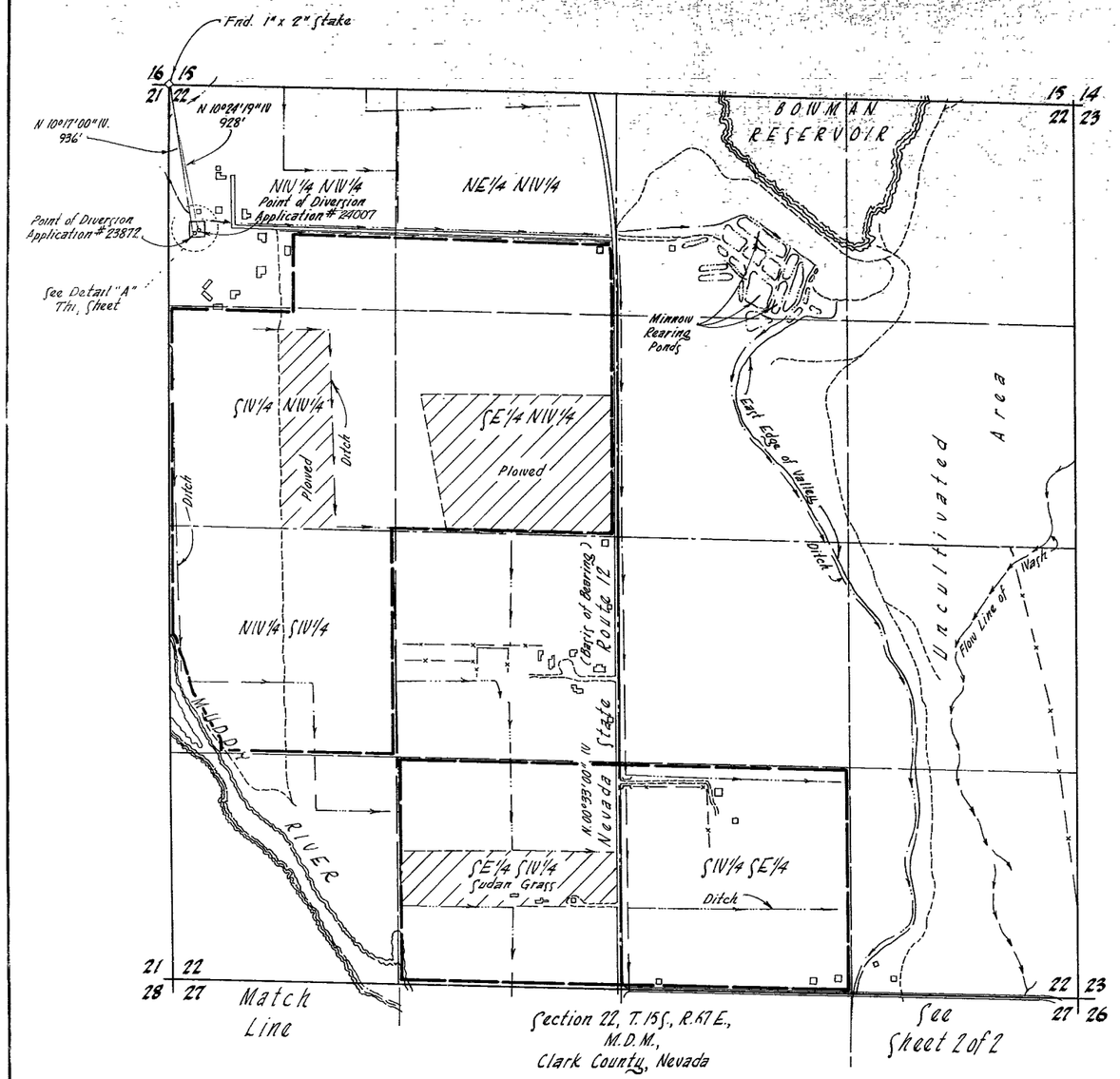

Section 22, T. 15 S., R. 67 E.,
M.D.M.,
Clark County, Nevada

CULTURAL MAP TABULATION

Sec.	Subdivision	Twp.	Range	Cultivated Acreage	Description of Culture	Date of First Culture
22	NW 1/4 NW 1/4	15 S	67 E	6 Ac	Alfalfa	*
22	NE 1/4 NW 1/4	15 S	67 E	14 Ac	Alfalfa	"
22	SW 1/4 NW 1/4	15 S	67 E	10 Ac	Plowed	"
22	SW 1/4 NW 1/4	15 S	67 E	30 Ac	Alfalfa	"
22	SE 1/4 NW 1/4	15 S	67 E	20 Ac	Plowed	"
22	SE 1/4 NW 1/4	15 S	67 E	20 Ac	Alfalfa	"
22	NW 1/4 SW 1/4	15 S	67 E	37 Ac	Alfalfa	"
22	SE 1/4 SW 1/4	15 S	67 E	10 Ac	Sudan Grass	"
22	SE 1/4 SW 1/4	15 S	67 E	30 Ac	Alfalfa	"
22	SW 1/4 SE 1/4	15 S	67 E	40 Ac	Alfalfa	"

* NOTE: This area has been cultivated since before 1900.
Present crops are alfalfa unless otherwise noted.

State of Nevada }
County of Clark } ss

I, Kay L. Adams being first duly sworn, depose and say that this map consisting of two sheets has been correctly shown to the designated scale from field notes of a survey made under my supervision and direction on the 14th day of August, 1974, that it truly and correctly represents the proposed location and extent of the works used to divert water from an underground source in Clark County by Moapa Valley Water Company and Overton Water District for irrigation purposes under application number 24007. . . . . that the point of diversion, the location and description of all measuring device, the location and extent of lands owned or controlled by the applicant upon which water applied for application number 24007 ..... is used, together with the area and kind of culture in each 40 acre subdivision and the location of all other works or streams which are crossed by or connected with such works are fully and correctly designated hereon.

Kay L. Adams August 14, 1974
Kay L. Adams
State Water Right Surveyor No. 390

Subscribed and sworn before me this 14TH day of August, 1974, Notary Public in and for Clark County, Nevada

My commission expires August 10, 1976

Elwyn Glenn Wilkinson
Elwyn Glenn Wilkinson

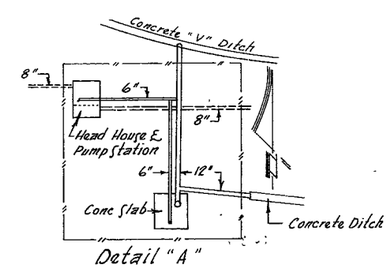

Detail "A"
Well Site
(Scale: 1" = 40')

Scale : 1" = 400'

0 400 800 1200 1600

Legend

Irrigation Ditch (Concrete Lined)
Dirt Road
Fence

Basis of Bearing

N. 00°33'00" W. ~ being the bearing of the centerline of Nevada State Route 12 per Nevada Highway Department Records.

24007 ... DATE No. 86 01 ISSUED 9-5-75

FILED
Aug 27 '75
STATE ENGINEER'S OFFICE

Map to Accompany
Proof of Beneficial Use
Under Application Number 24007
For : Irrigation
By: Moapa Valley Water Co. & Overton Water District
From: An Underground Source

August 14, 1974	Scale: 1" = 400'	Sheet 1 of 2

24007

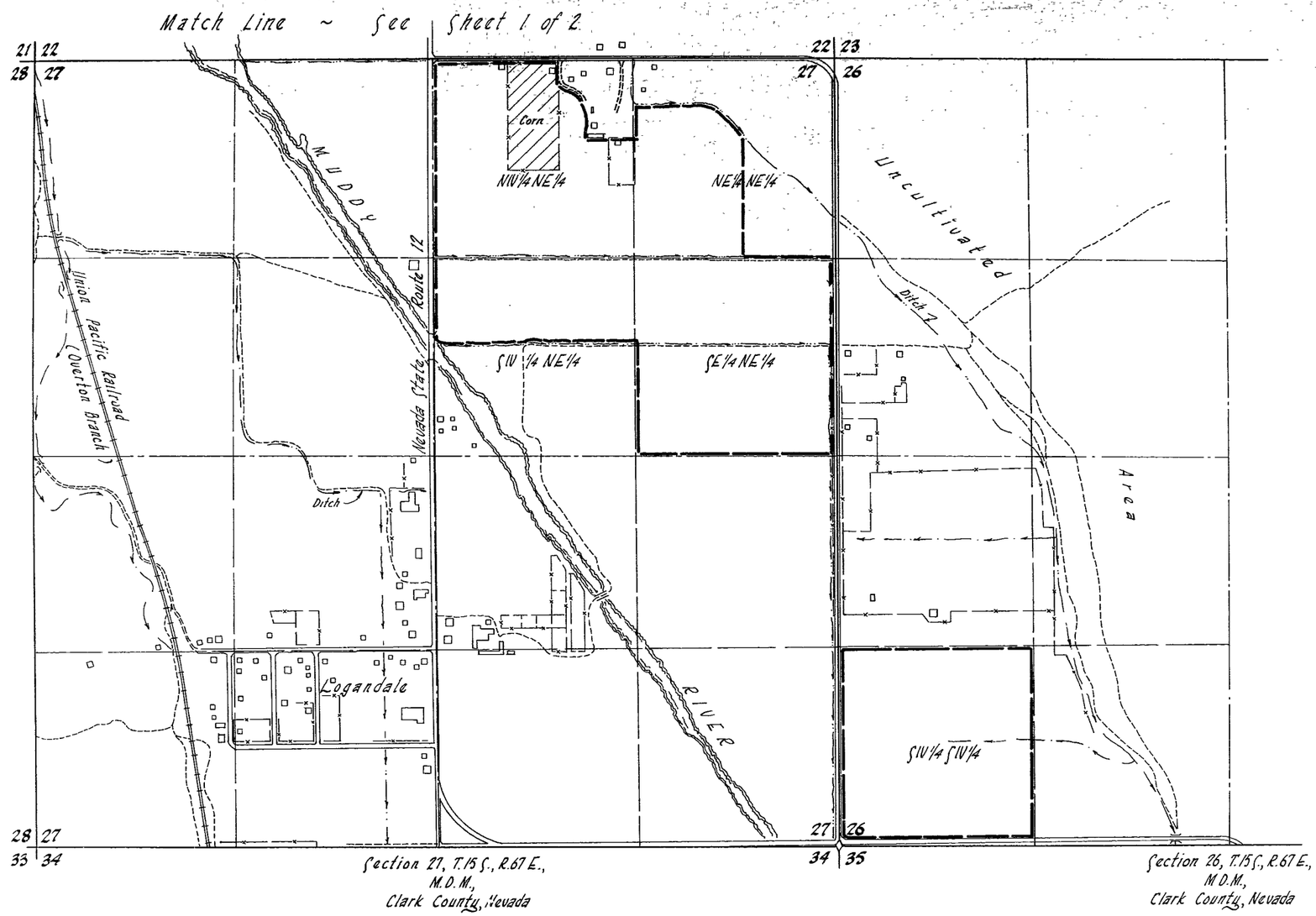

Scale : 1" = 400'

0 400 800 1200 1600

Legend

- Irrigation Ditch (Concrete Lined)
- Dirt Road
- Fence

24007 CERTIFICATE No. 8601 ISSUED 9-5-75

CULTURAL MAP TABULATION

Sec	Subdivision	Twp.	Range	Cultivated Acreage	Description of Culture	Date of First Culture
27	NW¼NE¼	15S	67E	6 Ac	Corn	*
27	NW¼NE¼	15S	67E	30 Ac	Alfalfa	"
27	NE¼NE¼	15S	67E	17 Ac	Alfalfa	"
27	SW¼NE¼	15S	67E	20 Ac	Alfalfa	"
27	SE¼NE¼	15S	67E	40 Ac	Alfalfa	"
26	SW¼SW¼	15S	67E	40 Ac	Alfalfa	"

* NOTE: This area has been cultivated since before 1900. Present crops are alfalfa unless otherwise noted.

FILED
AUG 27, 1974
STATE ENGINEER'S OFFICE

Map to Accompany
Proof of Beneficial Use
Under Application Number 24007
For : Irrigation
By: Moapa Valley Water Co. & Overton Water District
From: An Underground Source

August 14, 1974	Scale 1" = 400'	Sheet 2 of 2

24007