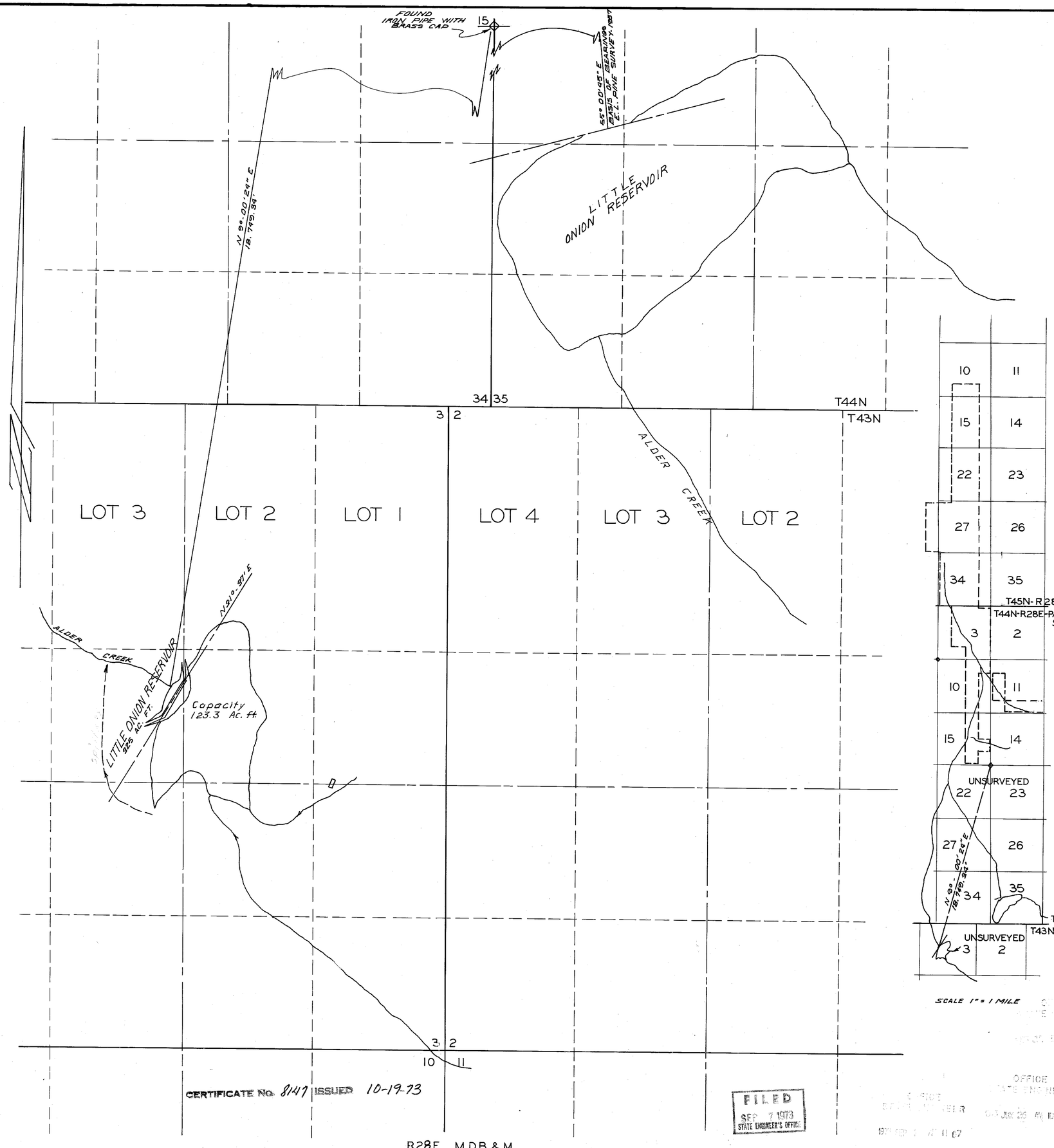

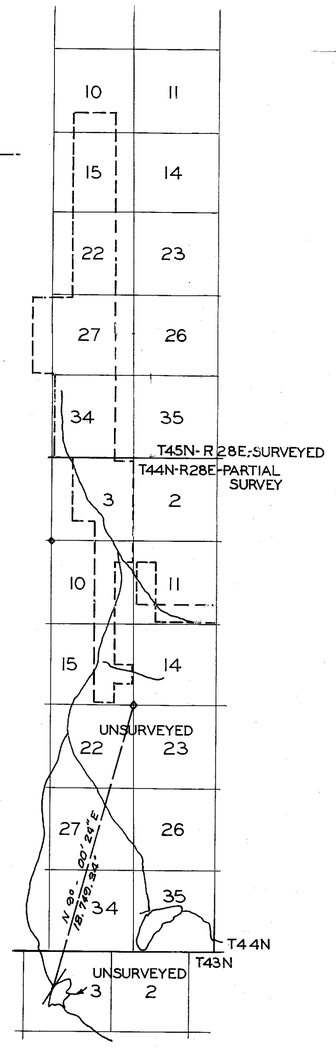

SCALE 1" = 1 MILE

Section	Subdivision	Township	Range	Acres	Culture
3	NE ¼ NE ¼	44 N	28 E	39.8	ALFALFA
3	SE ¼ NE ¼	"	"	40.0	"
3	SW ¼ NE ¼	"	"	40.0	"
3	NW ¼ NE ¼	"	"	35.8	"
3	NE ¼ SE ¼	"	"	14.6	"
3	SE ¼ SE ¼	"	"	13.8	"
3	SW ¼ SE ¼	"	"	27.6	"
3	NW ¼ SE ¼	"	"	40.0	"
3	NE ¼ SW ¼	"	"	13.8	"
~~3~~	~~SE ¼ SW ¼~~	~~"~~	~~"~~	~~0.7~~	~~"~~
3	NE ¼ NW ¼	"	"	40.0	"
3	SE ¼ NW ¼	"	"	29.9	"
34	SE ¼ NW ¼	~~45~~	~~28~~	33.5	"
34	SW ¼ NW ¼	"	"	23.7	"
34	NW ¼ NW ¼	"	"	40.0	Hay & Pasture
34	NE ¼ NW ¼	"	"	26.0	"
34	NW ¼ NE ¼	"	"	40.0	"
34	SW ¼ NE ¼	"	"	36.5	"
34	NW ¼ SE ¼	"	"	8.5	"
34	NE ¼ SE ¼	"	"	0.8	Alfalfa
34	SE ¼ SE ¼	"	"	35.7	"
34	SW ¼ SE ¼	"	"	22.1	"
34	NW ¼ SW ¼	"	"	26.1	"
34	SW ¼ NW ¼	"	"	10.3	HAY & PASTURE
34	NE ¼ NW ¼	"	"	3.4	Alfalfa
34	NE ¼ SW ¼	"	"	33.3	"
34	SE ¼ SW ¼	"	"	38.9	"
34	SE ¼ NW ¼	"	"	2.6	HAY & PASTURE
34	SW ¼ SW ¼	"	"	20.6	Alfalfa
27	NW ¼ NW ¼	"	"	17.2	"
27	SE ¼ NW ¼	"	"	2.2	"
27	SW ¼ NW ¼	"	"	37.1	"
27	NW ¼ NE ¼	"	"	32.9	"
27	SW ¼ NE ¼	"	"	35.1	"
27	NW ¼ SE ¼	"	"	37.8	"
27	SW ¼ SE ¼	"	"	40.0	"
27	SE ¼ SW ¼	"	"	35.0	"
27	SW ¼ SW ¼	"	"	40.0	"
27	NE ¼ SW ¼	"	"	23.3	"
27	NW ¼ SW ¼	"	"	40.0	"

Continued on Sheet 2

STATE OF NEVADA
COUNTY OF HUMBOLDT } S.S.

I, J. R. Caldwell, being first duly sworn, depose and say that this map, consisting of 3 sheets, has been correctly drawn to the designated scale from field notes of a survey made by me, (or under my supervision and direction) between the 13th day Nov. 1966 & the 6th day of June 1973; that it truly and correctly represents the location and extent of the works used to divert water from ALDER CREEK in Humboldt County by North Fork Ranch Co. for Irrigation purposes under Application No. 23820 That the point of diversion, the location, size of the diverting channel, location and description of all measuring devices, location and extent of lands owned or controlled by the applicant upon which water applied for under Application No. 23820 is used, together with the area and kind of culture in each 40-acre subdivision, and the location and names of all other works or streams which are crossed by or connected with said works are fully and correctly designated thereon.

J R Caldwell
State Water Right Surveyor No. 276

REGISTERED LAND SURVEYOR STATE OF NEVADA
J. R. CALDWELL
No. 626

Subscribed and sworn to before me this 25th day of June, 1973.
Gladys Cole
Humboldt County Recorder

Scale 1" = 500'

500 0 500 1000 1500 2000

FILED
SEP 7 1973
STATE ENGINEER'S OFFICE

MAP TO ACCOMPANY PROOF OF BENEFICIAL USE

APPLICATION NO. 23820
BY NORTH FORK RANCH CO
FROM ALDER CREEK
IN HUMBOLDT COUNTY, NEVADA

77574 23820

Continued from Sheet 1

SEC.	SUB-DIVSN.	TWP.	RANGE	ACRES	CULTURE	DATE
		45 N	28 E		Hay & Pasture	
28	NE¼NE¼	"	"	36.6	"	
28	SE¼NE¼	"	"	31.9	"	
28	NE¼SE¼	"	"	21.5	"	
28	SE¼SE¼	"	"	12.6	"	
Total				118.0 S.		

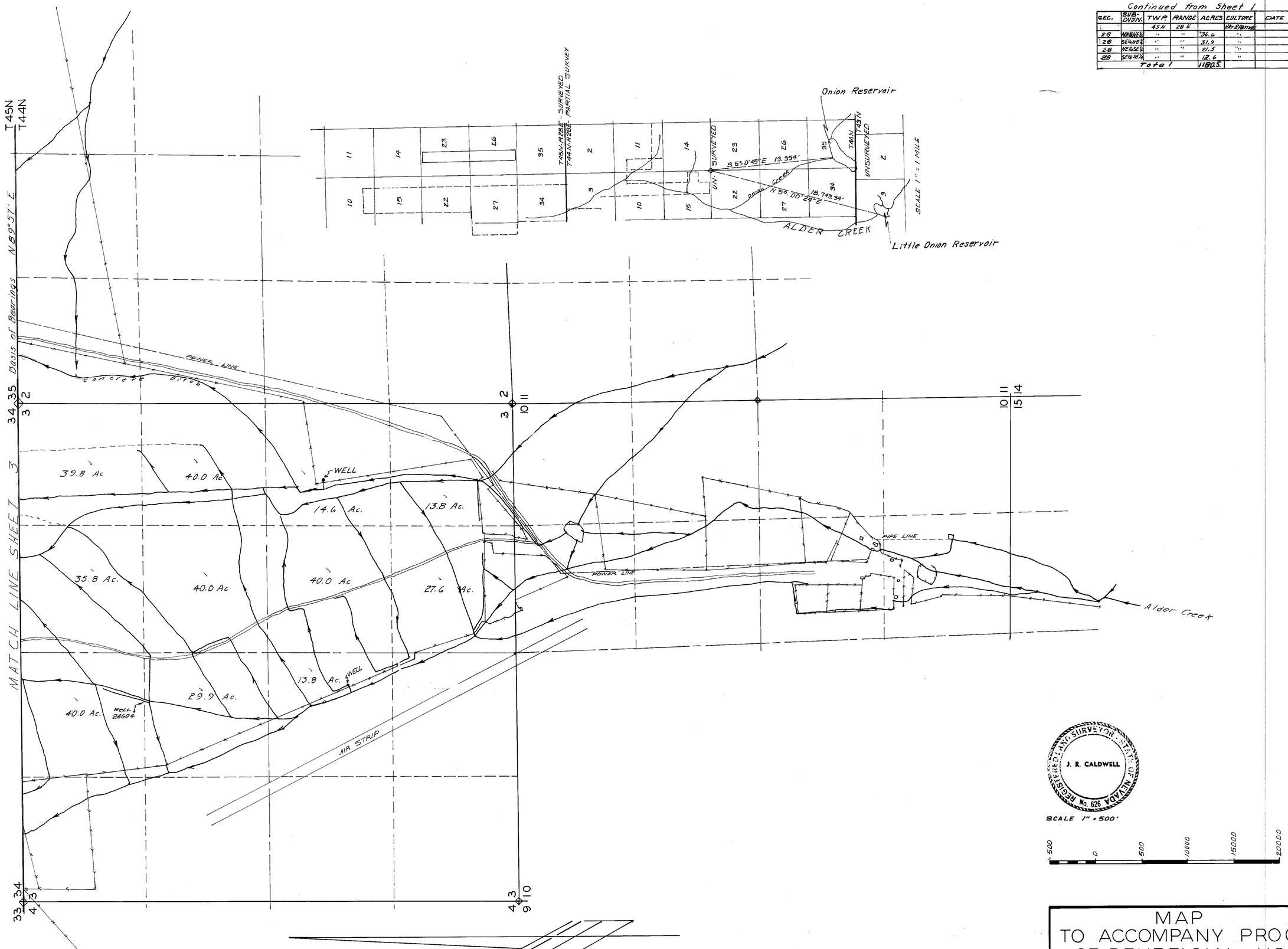

T44 N., R.28 E.
M.D.B.& M.

REGISTERED LAND SURVEYOR J. R. CALDWELL No. 626 STATE OF NEVADA

FILED
SEP 7 1973
STATE ENGINEER'S OFFICE

OFFICE
STATE ENGINEER
JUN 26 AM 10 20

MAP TO ACCOMPANY PROOF OF BENEFICIAL USE

APPLICATION NO. 23820

BY NORTH FORK RANCH CO.

FROM ALDER CREEK

IN HUMBOLDT COUNTY, NEVADA

23820

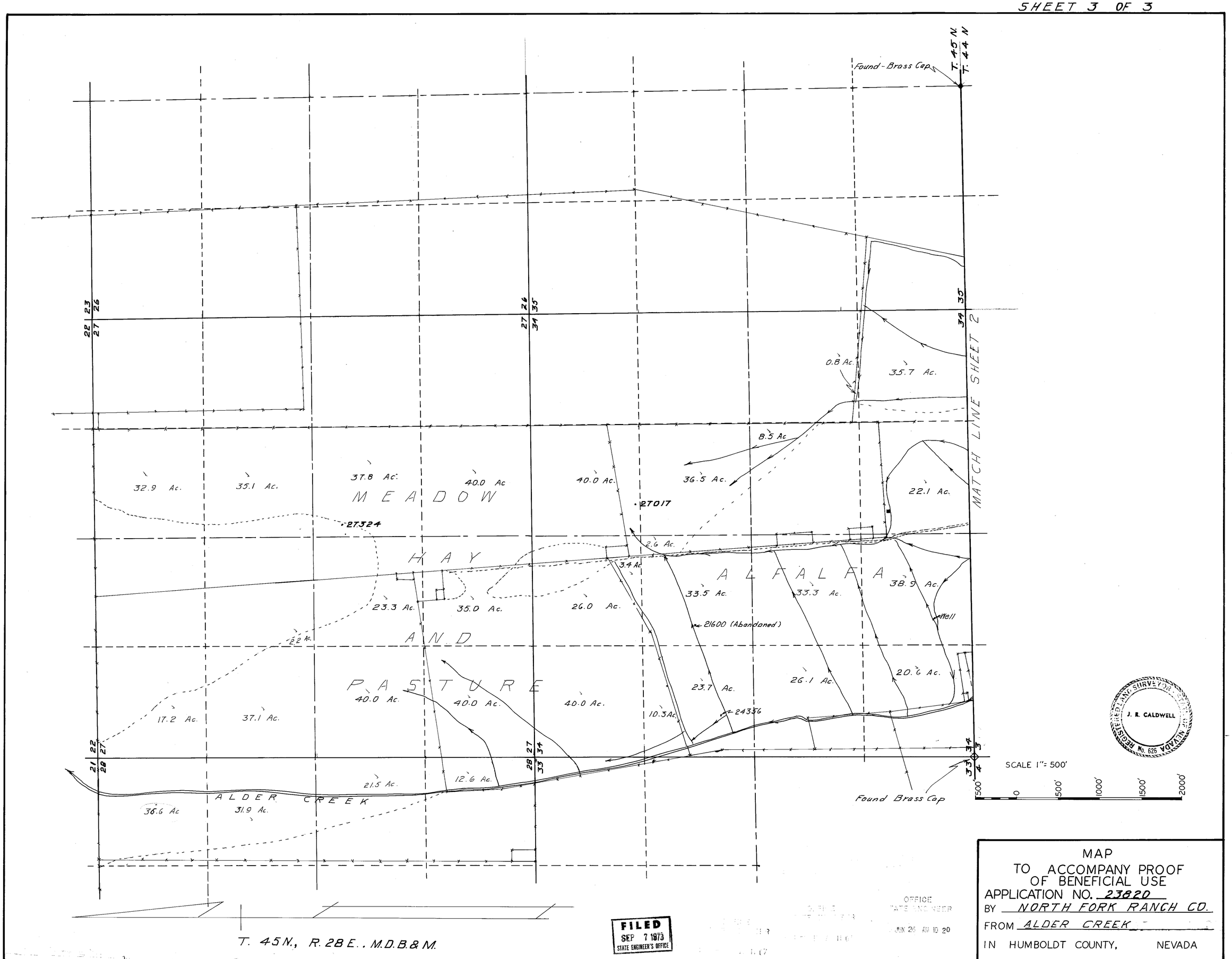

FILED
SEP 7 1973
STATE ENGINEER'S OFFICE

OFFICE
STATE ENGINEER
JUN 26 AM 10 20

MAP
TO ACCOMPANY PROOF
OF BENEFICIAL USE
APPLICATION NO. 23820
BY NORTH FORK RANCH CO.
FROM ALDER CREEK
IN HUMBOLDT COUNTY, NEVADA

23820