Section	Subdivision	Township	Range	Cultivated Acreage	Description of Culture	Date of First Culture
2	SE¼SE¼	11N.	23E.	8.37	Wheat, Perm. Pasture	
"	"	"	"	.63	Trees	

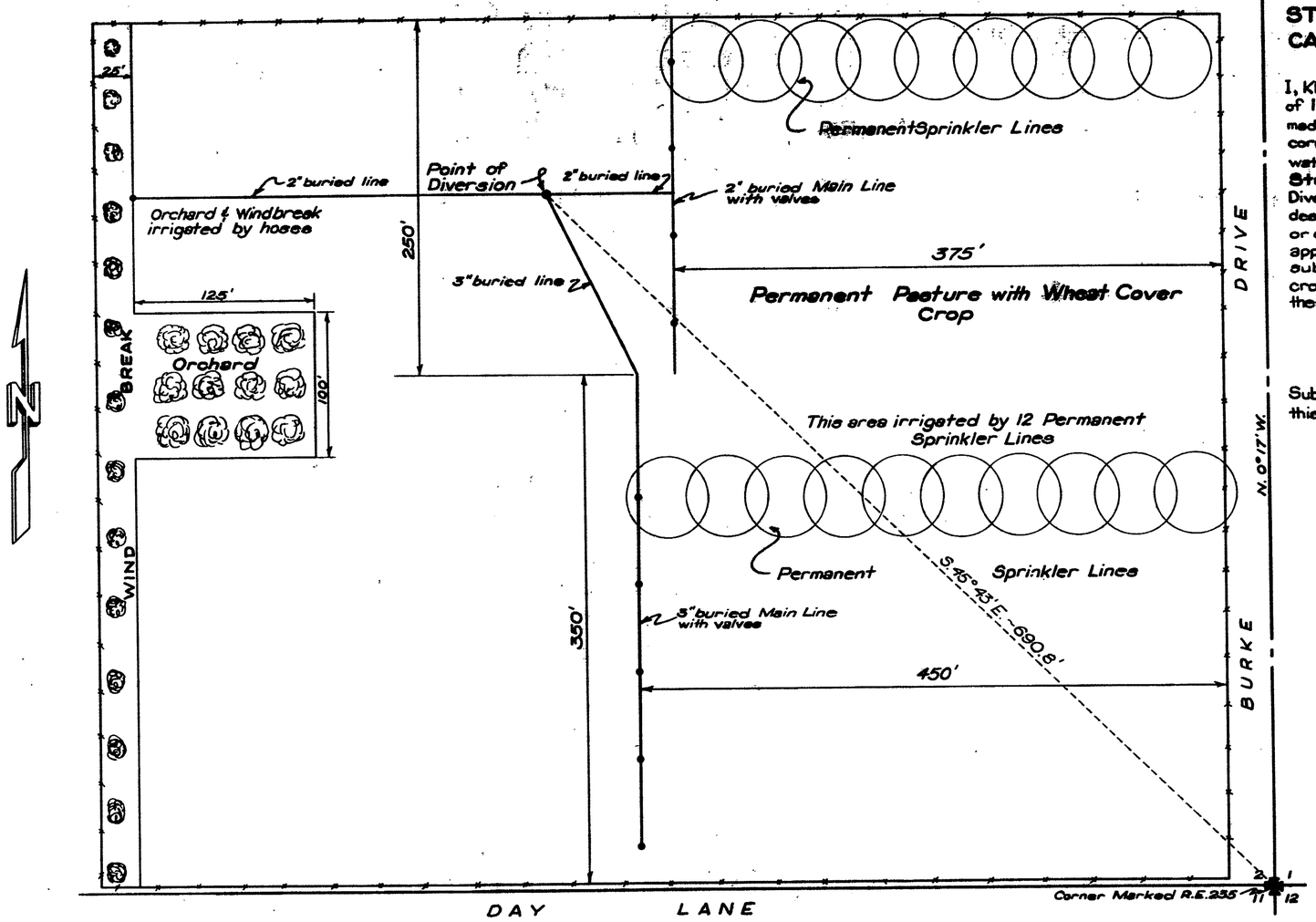

Portion of SE¼SE¼, Section 2, T.11N., R.23E., M.D.B.&M.



Basis of Bearing: The East Section line of Sec. 2 (also the center line of Burke Drive) bears N.0°17'W.

STATE OF NEVADA
CARSON CITY SS

I, KEITH A. ROBERTSON, being first duly sworn, depose and say that this map, consisting of 1 sheet has been drawn to the designated scale from field notes of a survey made by me on Sept. 20, 1972, and from other data as noted; that it truly and correctly represents the proposed location and extent of the works used to divert water from an underground source in Lyon County, Nevada, by Ferd & Kathryn Sturtevant for irrigation purpose under Application No. 23800. That the Point Diversion, the location and size of the diverting channel, the location and description of all measuring devices, the location and extent of lands owned or controlled by the applicant upon which water applied for under said application is used, together with the area and kind of culture in each 40-acre subdivision, and the location and names of all other works or streams which are crossed by or connected with said works are fully and correctly designated thereon.

Keith Robertson
STATE WATER RIGHT SURVEYOR No.341

Subscribed and sworn to before me this 13th day of November, 1973.

Jean Williams
Notary Public in and for Carson City, Nevada.

JEAN WILLIAMS
Notary Public — State of Nevada
Ormsby County
My Commission Expires Sept. 24, 1973

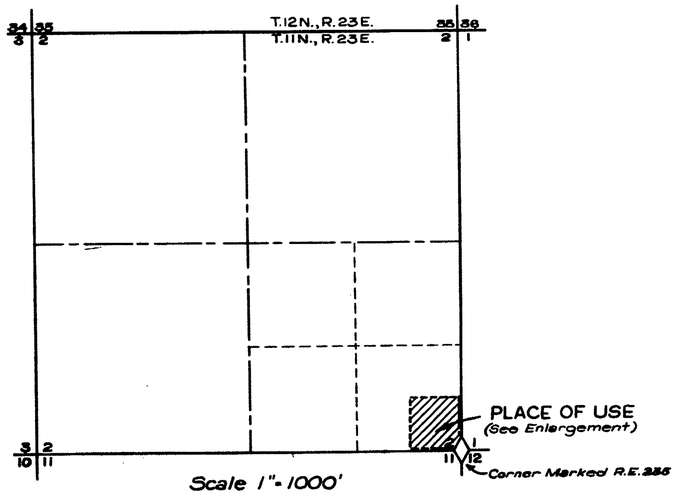

OFFICE
STATE ENGINEER
1972 NOV 13 PM 4 34

FILED
NOV 13 1972
STATE ENGINEER'S OFFICE

CERTIFICATE No. 8046 ISSUED 2-26-73

MAP TO ACCOMPANY
PROOF OF BENEFICIAL USE
UNDER APPLICATION No. 23800
FOR
IRRIGATION PURPOSES
by

Ferd & Kathryn Sturtevant

FROM AN UNDERGROUND SOURCE
IN LYON COUNTY, NEVADA.

23800