SECTION	SUBDIVISION	TOWNSHIP	RANGE	CULTIVATED ACREAGE	DESCRIPTION OF CULTIVATION	
9	NE4 NE4	22 S.	61 E.	35.4 Ac	LAWN	
9	NW4 NE4	22 S.	61 E.	18.3 Ac	LAWN	

TOTAL = 53.7 Acres

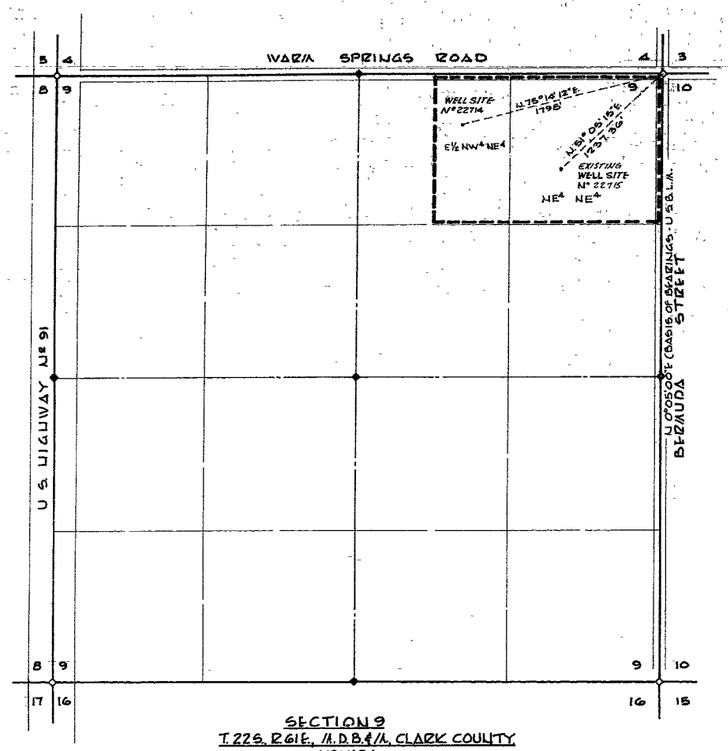

SECTION 9
T. 22 S., R. 61 E., M.D.B.&M., CLARK COUNTY
NEVADA

EXISTING PLACE OF USE

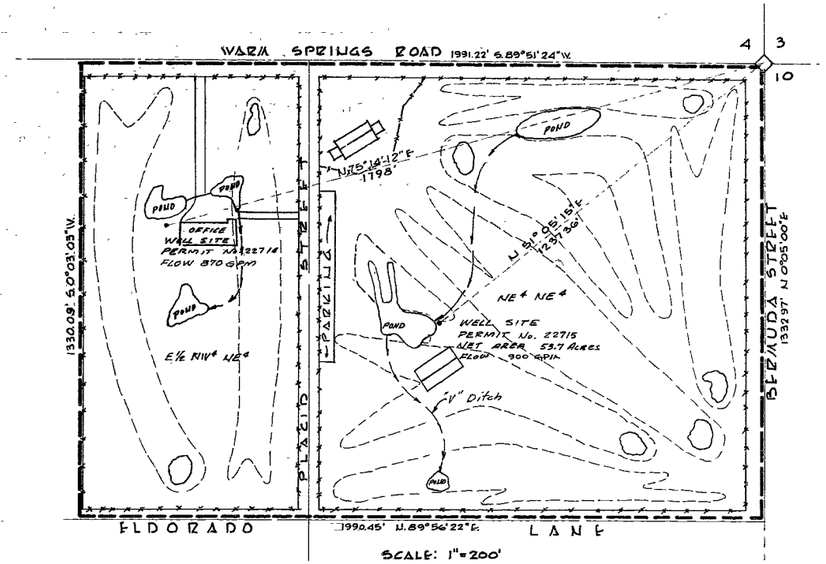

SCALE: 1" = 200'

EXISTING PLACE OF USE

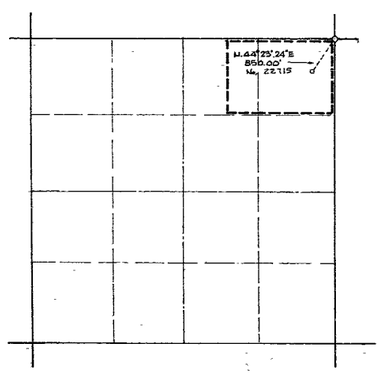

EXISTING POINT OF DIVERSION AND PLACE OF USE UNDER APPLICATION AND PERMIT NO. 22715

STATE OF NEVADA }ss
COUNTY OF CLARK

I, RICHARD J. BAUGHMAN, BEING FIRST DULY SWORN, DEPOSE AND SAY THAT THIS MAP CONSISTING OF ONE SHEET HAS BEEN CORRECTLY DRAWN TO THE DESIGNATED SCALE FROM FIELD NOTES OF A SURVEY MADE UNDER MY SUPERVISION AND DIRECTION BETWEEN THE 18TH AND 19TH DAYS OF JANUARY 1970; THAT IT TRULY AND CORRECTLY REPRESENTS THE LOCATION AND EXTENT OF THE WORKS USED TO DIVERT WATER FROM AN UNDERGROUND SOURCE IN CLARK COUNTY BY WARM SPRINGS COUNTRY CLUB, INC. FOR IRRIGATION, RECREATIONAL AND DOMESTIC PURPOSES UNDER APPLICATION NO. 22714 THAT THE POINT OF DIVERSION, THE LOCATION AND DESCRIPTION OF ALL MEASURING DEVICES, THE LOCATION AND EXTENT OF LANDS OWNED OR CONTROLLED BY THE APPLICANT UPON WHICH WATER APPLIED FOR UNDER APPLICATION NO. 22714 IS USED TOGETHER WITH THE AREA AND KIND OF CULTURE IN EACH 40 ACRE SUBDIVISION AND THE LOCATION AND NAMES OF ALL OTHER WORKS OR STREAMS WHICH ARE CROSSED BY OR CONNECTED WITH SAID WORKS ARE FULLY AND CORRECTLY DESIGNATED THEREON.

Richard J. Baughman
RICHARD J. BAUGHMAN
STATE WATER RIGHT SURVEYOR
CERT. NO. 350

REGISTERED LAND SURVEYOR
Richard J. Baughman
No. 2162
STATE OF NEVADA

SUBSCRIBED AND SWORN TO BEFORE ME THIS 2nd DAY OF FEBRUARY 1970.

Lidia C. Haught
NOTARY PUBLIC IN AND FOR CLARK COUNTY, NEVADA

Notary Public - State of Nevada
CLARK COUNTY
LIDIA C. HAUGHT
My Commission Expires Sept. 9, 1973

FILED
APR 23 1970
STATE ENGINEER'S OFFICE

STATE OF NEVADA }ss
COUNTY OF CLARK

I, RICHARD J. BAUGHMAN BEING FIRST DULY SWORN, DEPOSE AND SAY THAT THIS MAP CONSISTING OF ONE SHEET, HAS BEEN CORRECTLY DRAWN TO THE DESIGNATED SCALE FROM FIELD NOTES OF A SURVEY MADE UNDER MY SUPERVISION AND DIRECTION ON THE 18th DAY OF JANUARY 1970. THAT IT TRULY AND CORRECTLY REPRESENTS THE LOCATION AND EXTENT OF WORKS USED TO DIVERT WATER FROM AN UNDERGROUND SOURCE IN THE LAS VEGAS VALLEY ARTESIAN BASIN IN CLARK COUNTY, NEVADA BY WARM SPRINGS COUNTRY CLUB INC. FOR IRRIGATION, RECREATION (GOLF COURSE) & DOMESTIC PURPOSES. UNDER APPLICATION & PERMIT NO. 22715 THAT THE EXISTING POINT OF DIVERSION UNDER APPLICATION & PERMIT NO. 22715 IS CORRECTLY SHOWN HEREON. THAT THE EXISTING POINT OF USE UNDER APPLICATION AND PERMIT NO. 22715 & THE PLACE OF USE APPLIED FOR UNDER THIS APPLICATION TO CHANGE THE POINT OF DIVERSION AND PLACE OF USE OF THE WATER ARE CORRECTLY DESIGNATED HEREON, AND THAT THE LANDS UPON WHICH WATER APPROPRIATED UNDER APPLICATION AND PERMIT NO 22715 ARE TO BE USED IS ACCURATELY OUTLINED HEREON AND SAID LANDS ARE OWNED OR CONTROLLED BY THE APPLICANTS.

REGISTERED LAND SURVEYOR
STATE OF NEVADA

Richard J. Baughman
RICHARD J. BAUGHMAN CERT No 350

SUBSCRIBED AND SWORN TO BEFORE ME THIS 14th DAY OF APRIL 1970.

Lidia C. Haught
NOTARY PUBLIC IN AND FOR CLARK COUNTY, NEV



SCALE: 1" = 600'

BASIS OF BEARINGS. EAST LINE OF SECTION 9, T 22 S, R 61 E, M.D.B.&M. AS PER U.S.B.L.M.

REF. FLD. BK. 54 PG 31

RECEIVED
FEB 4 197
DIV. OF WATER RESOURCES
BRANCH OFFICE
LAS VEGAS, NEVADA

MAP TO ACCOMPANY PROOF OF BENEFICIAL USE UNDER PERMIT NO. 22714
AND APPLICATION TO CHANGE THE POINT OF DIVERSION UNDER APPLICATION AND PERMIT NO. 22715
FOR: IRRIGATION, RECREATION (GOLF COURSE) AND DOMESTIC PURPOSES
BY: WARM SPRINGS COUNTRY CLUB, INC.
FROM: AN UNDERGROUND SOURCE IN THE LAS VEGAS VALLEY ARTESIAN BASIN, CLARK COUNTY, NEVADA

LEAVITT & ASSOCIATES
CONSULTING ENGINEERS - LAND SURVEYORS
556 EAST SAHARA AVENUE LAS VEGAS, NEVADA

25569 22715 File under 22714