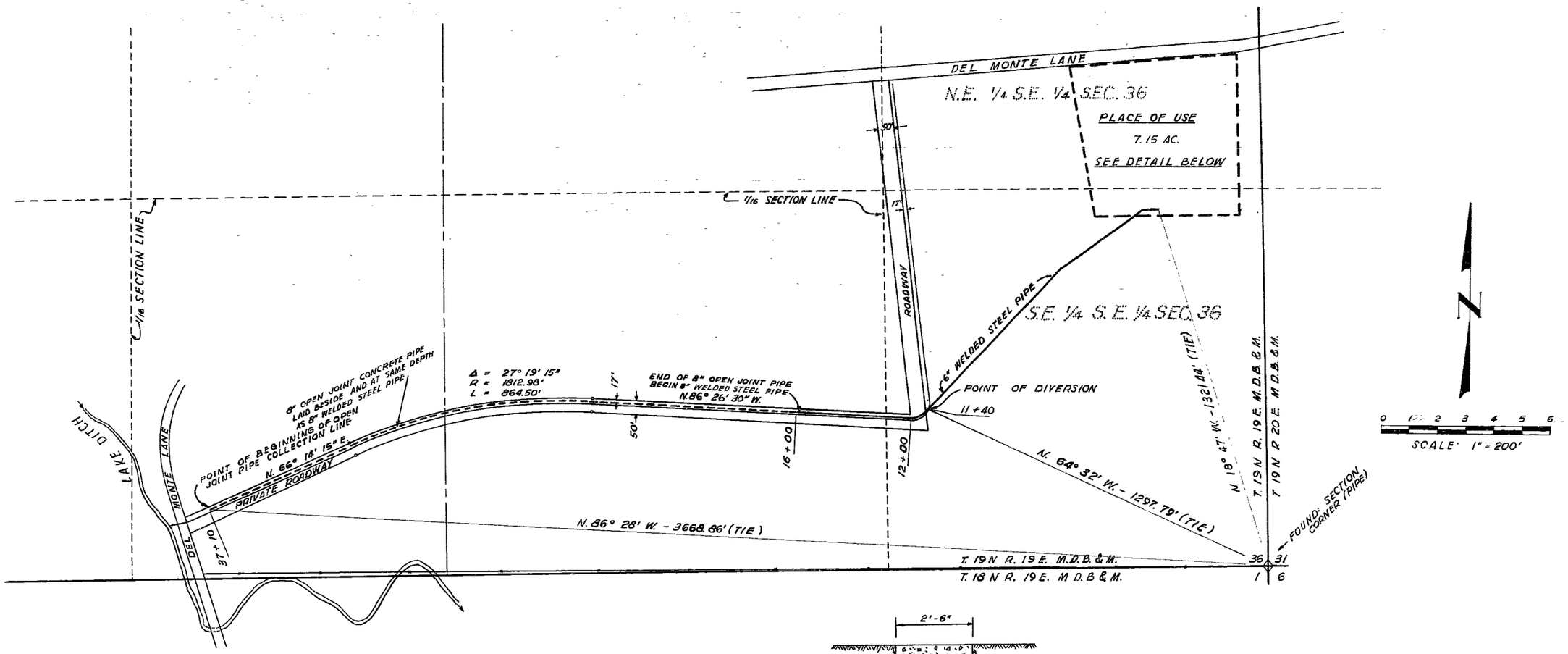

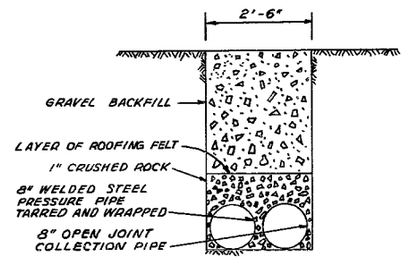

TYPICAL SECTION

NOT TO SCALE

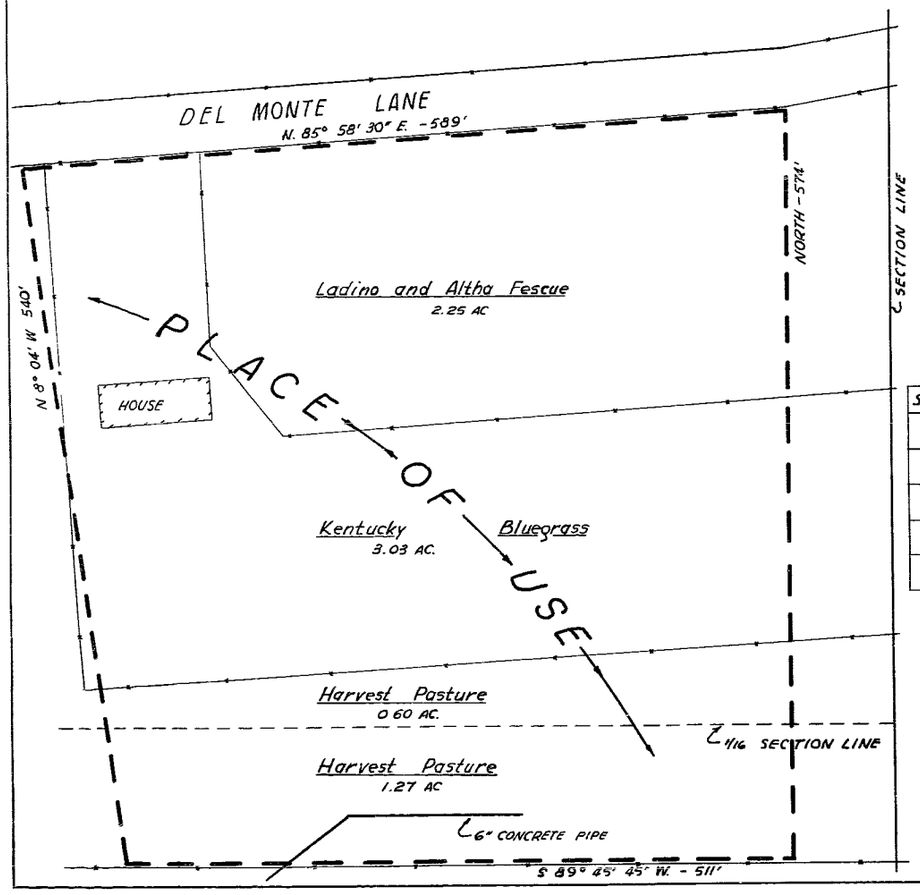

SECTION	SUBDIVISION	T'SHIP	RANGE	CULTIVATED ACREAGE	KIND OF CROP
36	A portion of N.E. 1/4 S.E. 1/4	19 N.	19 E.	2.25 AC.	Ladino and Altha Fescue
"	"	"	"	3.03 AC.	Kentucky Bluegrass
"	"	"	"	.60 AC.	Harvest Pasture
"	A portion of S.E. 1/4 S.E. 1/4	"	"	1.27 AC	Harvest Pasture
			TOTAL	7.15 AC.	

DETAIL — 7.15 AC.

SCALE: 1" = 60'

STATE OF NEVADA }
COUNTY OF ORMSBY } ss

I, STARR HILL, JR., being duly sworn, depose and say, that this map consisting of 1 sheet, has been correctly drawn to the designated scale from field notes of a survey made by me on August 13, 1965; that it truly and correctly represents the proposed location and extent of the works used to divert water from an underground source in Washoe County, Nevada, by ROLAND J. GIROUX for irrigation purposes. That the proposed point of diversion, the approximate location and size of the diverting channel, all reservoirs or basins, the location and names of all other works which will cross or connect with the proposed works, and the boundary of all lands, showing by 40-acre subdivisions the areas proposed to be irrigated, are fully and correctly designated thereon.

Starr Hill Jr.
STATE WATER RIGHT SURVEYOR NO 217

Subscribed and sworn to before me this 20th day of August 1965

Jack W. Bay
NOTARY PUBLIC IN AND FOR ORMSBY COUNTY, NEVADA

MY COMMISSION EXPIRES 1/4/20

JACK W. BAY
Notary Public — State of Nevada
Ormsby County
My Commission Expires Jan. 4, 1971

BASIS OF BEARINGS — PLAT FOR APPLICATION NO 13205 OF CLAUDE E. HUNTER

CERTIFICATE No. 6000 ISSUED March 14, 1966

FILED
Jan. 20, 1966
STATE ENGINEER'S OFFICE

OFFICE
STATE ENGINEER

1966 JAN 20 PM 4 08

MAP TO ACCOMPANY
PROOF OF BENEFICIAL USE
UNDER APPLICATION NO 22248
FOR
IRRIGATION AND DOMESTIC
BY
ROLAND J. GIROUX
FROM
UNDERGROUND SOURCE

22248