Section	Subdivision	Township	Range	Cultivated Acreage	Description of Culture	Date of First Culture
12	NW 1/4 SE 1/4	10 N.	57 E.	40	Rye	1967
12	NE 1/4 SE 1/4	10 N.	57 E.	40	"	1967
12	SW 1/4 SE 1/4	10 N.	57 E.	40	"	1968
12	SE 1/4 SE 1/4	10 N.	57 E.	25	"	1968
12	SE 1/4 SE 1/4	10 N.	57 E.	15	Alfalfa	1970
		Total Acreage:		160 Acs.		

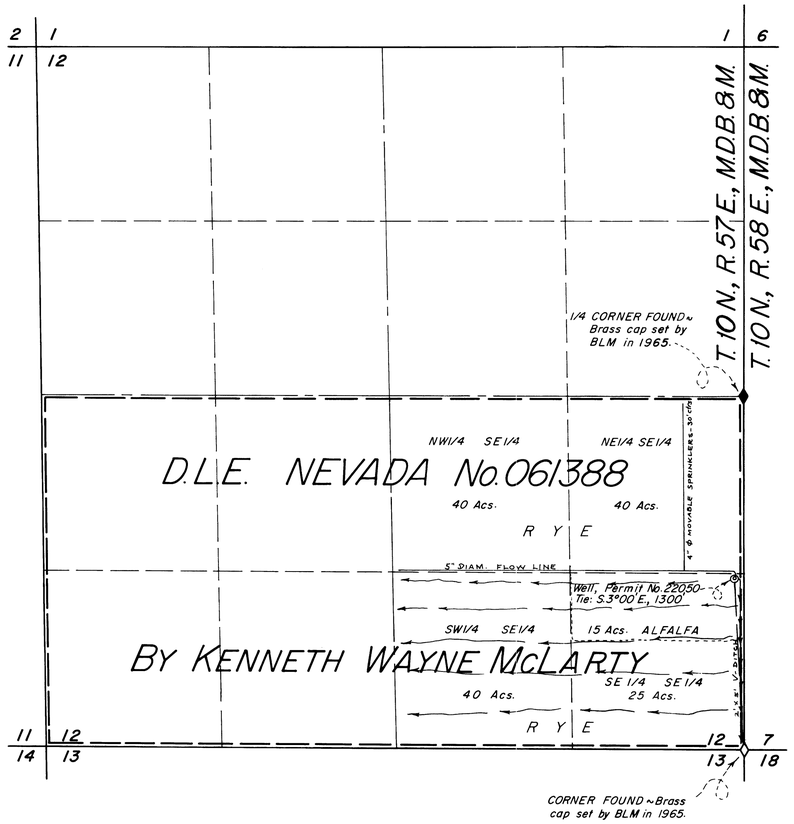

STATE OF NEVADA, } s.s.
County of White Pine

I, Robert W. Millard, being first duly sworn, depose and say that this map consisting of 1 sheet, has been correctly drawn to the designated scale from field notes of a survey made under my supervision and direction between the 7th and 9th days of September, 1970, that it truly and correctly represents the location and extent of the works used to divert water from underground source in Nye County by Kenneth W. McLarty for irrigation and domestic purposes under permit No. 22050. That the point of diversion, the location, size and grades of the diverting channel, location and description of all measuring devices, the location and extent of lands owned or controlled by the applicant upon which water applied for under permit No. 22050 is used, together with the area and kind of culture in each 40-acre subdivision, and the location and names of all other works or streams which are crossed by or connected with said works are fully and correctly designated thereon.

State Water Right Surveyor

Subscribed and sworn to before me this 18TH day of September, 1970

Ingrid A. Klaich

Notary Public in and for White Pine County, Nevada.

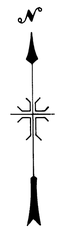

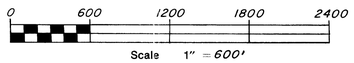

CERTIFICATE No. 7564 2-12-71

FILED

MILLARD-SPINK ASSOCIATES, INC.	
DATE	DESCRIPTION
FIELD H.C.A.	CHECK
DETAIL	APPROVED
DESIGN	FILE No.
TRACING T.A.K.	DR'G. No.

MAP TO ACCOMPANY PROOF OF BENEFICIAL USE UNDER PERMIT No. 22050

FOR IRRIGATION & DOMESTIC (S)

BY KENNETH W. McLARTY

FROM UNDERGROUND SOURCE

MILLARD - SPINK ASSOCIATES, INC.
ENGINEERS - PLANNERS - SURVEYORS

85641 85074 81692 77161T 76987T 22050