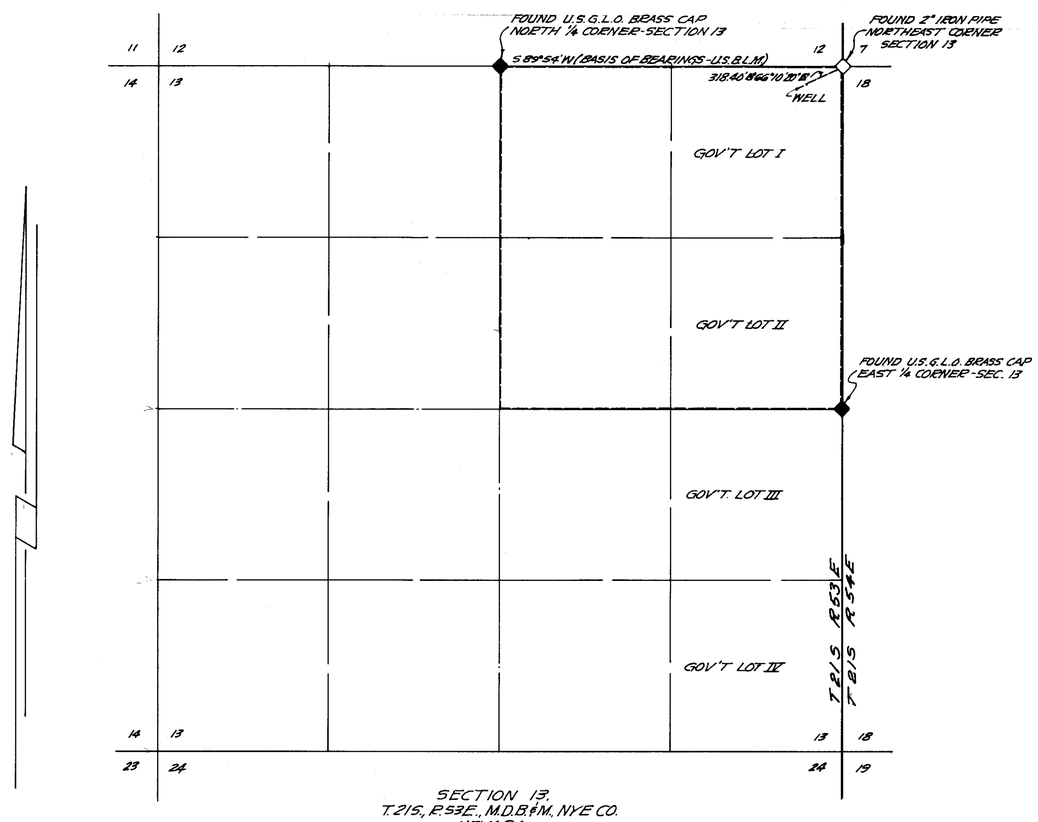

SECTION 13,
T.21S., R.53E., M.D.B.&M., NYE CO.
NEVADA
SCALE: 1" = 600'

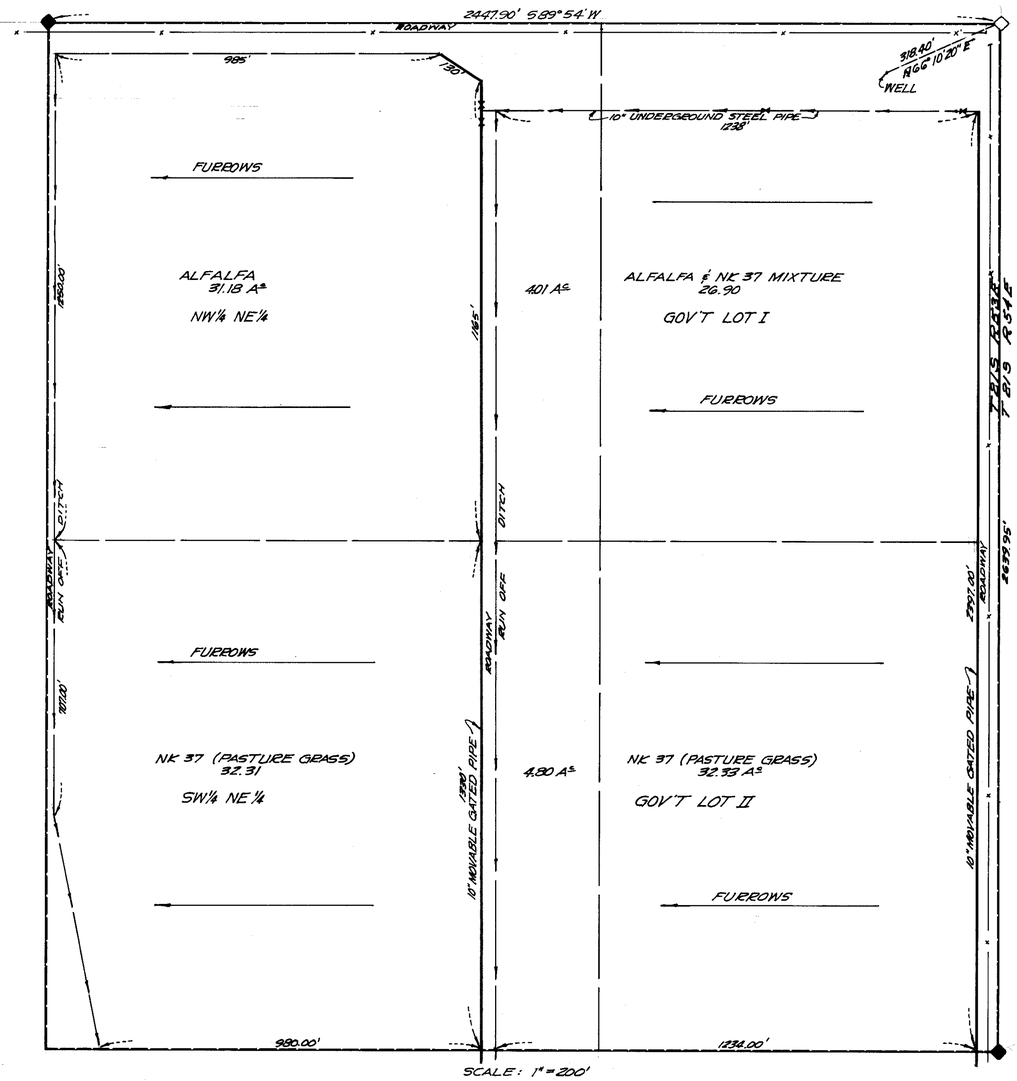

SCALE: 1" = 200'

S E R T I F I C A T E

STATE OF NEVADA }
COUNTY OF CLARK } SS

I, Jack K. Leavitt, being first duly sworn, depose and say that this map, consisting of one sheet, has been correctly drawn to the designated scale from field notes of a survey made under my supervision on the 21st day of July, 1965; that it truly and correctly represents the proposed location and extent of the works used to divert water from an underground source in Pahrump Valley Basin, Nye County, Nevada, by John A. Harrell for irrigation and domestic purposes under Application Nº 19872. That the point of diversion, the location, size of the diverting channel, location and description of all measuring devices, the location and extent of lands owned or controlled by the applicant upon which water applied for under Application Nº 19872 is used, together with the area and kind of culture in each 40 acre subdivision, and the location and names of all other works or streams which are crossed by or connected with said works are fully and correctly designated.

CULTURAL MAP TABULATION

SECTION	SUBDIVISION	TOWNSHIP	RANGE	CULTIVATED ACREAGE	DESCRIPTION OF CULTURE	DATE OF FIRST CULTURE
13	LOT I	21S	53E	26.90	ALFALFA & NK 37	APRIL 30, 1961
13	LOT II	21S	53E	32.33	NK 37 (PASTURE GRASS)	APRIL 30, 1961
13	NW¼ NE¼	21S	53E	31.18	ALFALFA	SEPT. 15, 1960
13	NW¼ NE¼	21S	53E	4.01	ALFALFA	APRIL 30, 1961
13	SW¼ NE¼	21S	53E	37.11	NK 37 (PASTURE GRASS)	APRIL 30, 1961

Jack K. Leavitt
State Water Right Surveyor

Subscribed and sworn before me this 31st day of July 1965

Dorothy M. Leavitt
Notary Public in and for
Clark County, Nevada

My Commission expires: January 7, 1968

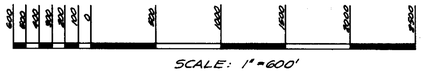

SCALE: 1" = 600'

CERTIFICATE No. 5976 ISSUED Feb. 1, 1966

FILED
Aug 3, 1965
STATE ENGINEER'S OFFICE

MAP TO ACCOMPANY PROOF OF BENEFICIAL USE UNDER APPLICATION Nº 19872
For: Irrigation and domestic purposes
By: John A. Harrell
From: Underground Source in Pahrump Valley Basin, Nye County, Nevada
By:
JACK K. LEAVITT
Registered Professional Engineer
Land Surveyor R.L.S. 807

75765 19872