CULTURAL MAP TABULATION					
SECTION	SUBDIVISION	TOWNSHIP & RANGE	CULTIVATED ACREAGE	DESCRIPTION OF CULTURE	
9	SE¼ NE¼	T 17 S R 50 E	1.2	PASTURE	
9	NE¼ SE¼	T 17 S R 50 E	5.3	PASTURE	
9	SE¼ SE¼	T 17 S R 50 E	12.8	PASTURE	
9	SE¼ SE¼	T 17 S R 50 E	14.9	BERMUDA	
9	SW¼ SE¼	T 17 S R 50 E	24.0	PASTURE	

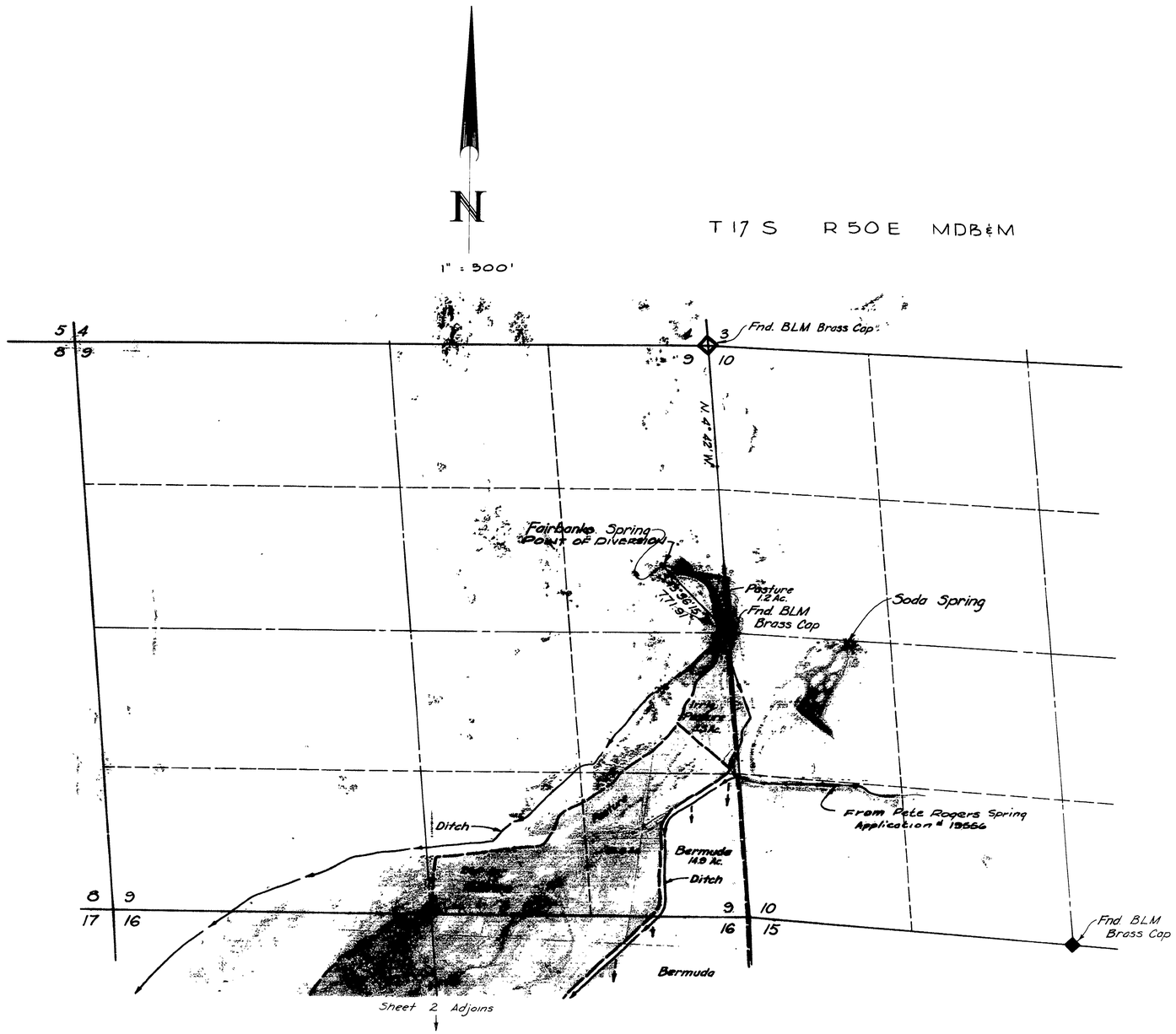

STATE OF NEVADA
COUNTY OF CARSON } ss

I, Grant A. Engstrom, being first duly sworn, depose and say that this map, consisting of three sheets, has been correctly drawn to the designated scale from field notes of a survey made under my supervision and direction between the 5th day of May 1971, and the 23rd day of June, 1971; that it truly and correctly represents the proposed location and extent of works used to divert the water from Fairbanks Spring, in Nye County, Nevada, by Spring Meadows, Inc., for irrigation and domestic purposes under application No. 19649. That the point of diversion, the location and size of the diverting channel, the location and the extent of lands owned or controlled by the Applicant upon which water applied for under Application No. 19649 is used, together with the area and kind of culture in each 40 acre subdivision, and the location and names of all other works or streams which are crossed or connected with said works are fully and correctly designated thereon.

Grant A. Engstrom

GRANT A. ENGSTROM
State Water Rights Surveyor #397

Subscribed and sworn to before me this 1st day of July 1971
Notary Public in and for the
County of Carson
State of Nevada
My commission expires July 1, 71

Notes:
Basis of Bearing: East side Section 9, T 17 S, R 50 E, MDB&M
Date of Photography: 5-15-71
See Sheet 2 for Index

Legend:
- Section Corner Found
- ¼ Corner Found
- Approx. Location Section Corner Not Found
- Ditch
- Boundary of Place of Use

CERTIFICATE NO. ISSUED

FILED

MAP
TO ACCOMPANY PROOF OF BENEFICIAL USE
UNDER APPROPRIATION NO. 19649
FOR IRRIGATION & DOMESTIC PURPOSES
BY SPRING MEADOWS, INC.
FROM FAIRBANKS SPRING
NYE COUNTY, NEVADA

ENA ENGINEERS, SURVEYORS
3405 MAHOGANY DR. RENO, NEVADA

19649

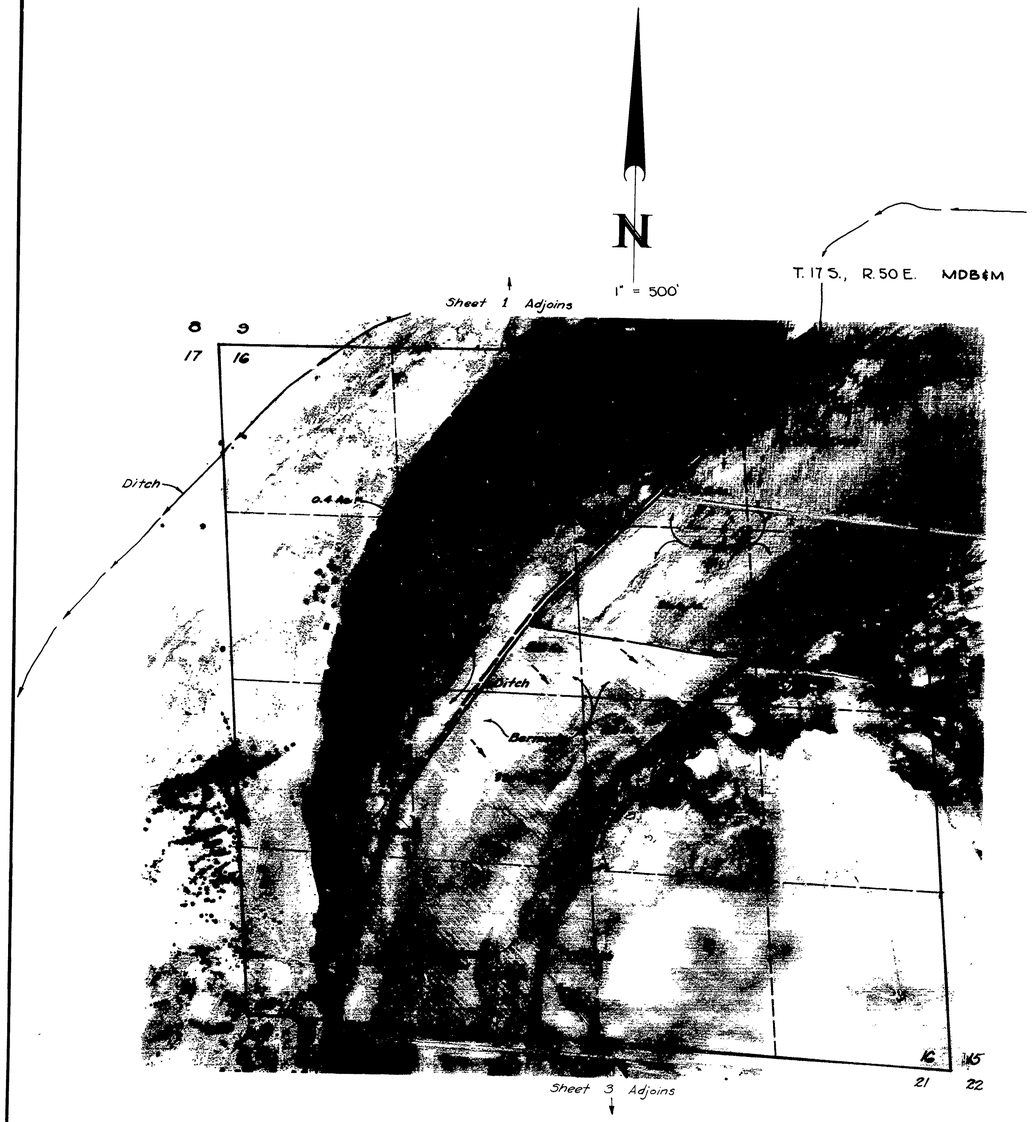

Notes:

Date of Photography : 5-15-71

See Sheet 1 for Legend

CULTURAL MAP TABULATION

SECTION	SUBDIVISION	TOWNSHIP & RANGE	CULTIVATED ACREAGE	DESCRIPTION OF CULTURE	
16	NE¼ NE¼	T 17 S R 50 E	2.3	PASTURE	
16	NE¼ NE¼	T 17 S R 50 E	58.2	BERMUDA	
16	SE¼ NE¼	T 17 S R 50 E	21.5	BERMUDA	
16	SW¼ NE¼	T 17 S R 50 E	36.6	BERMUDA	
16	SW¼ NE¼	T 17 S R 50 E	1.6	PASTURE	
16	NW¼ NE¼	T 17 S R 50 E	8.8	BERMUDA	
16	NW¼ NE¼	T 17 S R 50 E	31.0	PASTURE	
16	NW¼ SE¼	T 17 S R 50 E	8.7	BERMUDA	
16	NE¼ SW¼	T 17 S R 50 E	32.1	BERMUDA	
16	NE¼ SW¼	T 17 S R 50 E	7.5	PASTURE	
16	SE¼ SW¼	T 17 S R 50 E	30.1	BERMUDA	
16	SW¼ SW¼	T 17 S R 50 E	14.2	BERMUDA	
16	SW¼ SW¼	T 17 S R 50 E	5.0	PASTURE	
16	NW¼ SW¼	T 17 S R 50 E	2.1	BERMUDA	
16	NW¼ SW¼	T 17 S R 50 E	15.0	PASTURE	
16	NE¼ NW¼	T 17 S R 50 E	24.0	PASTURE	
16	SE¼ NW¼	T 17 S R 50 E	30.0	PASTURE	
16	SE¼ NW¼	T 17 S R 50 E	8.5	BERMUDA	
16	SW¼ NW¼	T 17 S R 50 E	10.2	PASTURE	
16	NW¼ NW¼	T 17 S R 50 E	0.4	PASTURE	

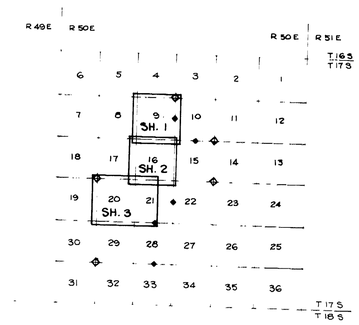

Index to Map Sheets

No Scale

500 0 500 1000 1500

FILED
JUL 1 1971
STATE ENGINEER'S OFFICE

MAP
TO ACCOMPANY PROOF OF BENEFICIAL USE UNDER APPLICATION NO. 19649

FOR IRRIGATION & DOMESTIC PURPOSES
BY SPRING MEADOWS, INC.
FROM FAIRBANKS SPRING
NYE COUNTY, NEVADA

SHEET 2 OF 3 DRN BY JN 6, 71

ENA ENGSTROM-NEITZ ASSOCIATES ENGINEERS-SURVEYORS
13405 MAHOGANY DR RENO, NEVADA

19649

CULTURAL MAP TABULATION					
SECTION	SUBDIVISION	TOWNSHIP & RANGE	CULTIVATED ACREAGE	DESCRIPTION OF CULTURE	
20	NE¼ SE¼	T17S R50E	39 6	BERMUDA	
20	SE¼ SE¼	T17S R50E	35 8	BERMUDA	
20	SW¼ SE¼	T17S R50E	26 8	BERMUDA	
20	SW¼ SE¼	T 17S R50E	10 5	PASTURE	
20	NW¼ SE¼	T 17S R50E	26 1	BERMUDA	
20	NW¼ SE¼	T 17S R50E	13 1	PASTURE	
20	SE¼ SW¼	T 17S R50E	29 0	PASTURE	
21	NE¼ NW¼	T 17S R50E	36 5	BERMUDA	
21	SE¼ NW¼	T 17S R50E	36 5	BERMUDA	
21	SW¼ NW¼	T 17S R50E	6 0	BERMUDA	
21	SW¼ NW¼	T 17S R50E	14 8	MILO	
21	NW¼ NW¼	T 17S R50E	4 6	BERMUDA	
21	NW¼ NW¼	T 17S R50E	17 4	MILO	
21	NE¼ SW¼	T 17S R50E	32 7	BERMUDA	
21	NW¼ SW¼	T 17S R50E	15 7	BERMUDA	

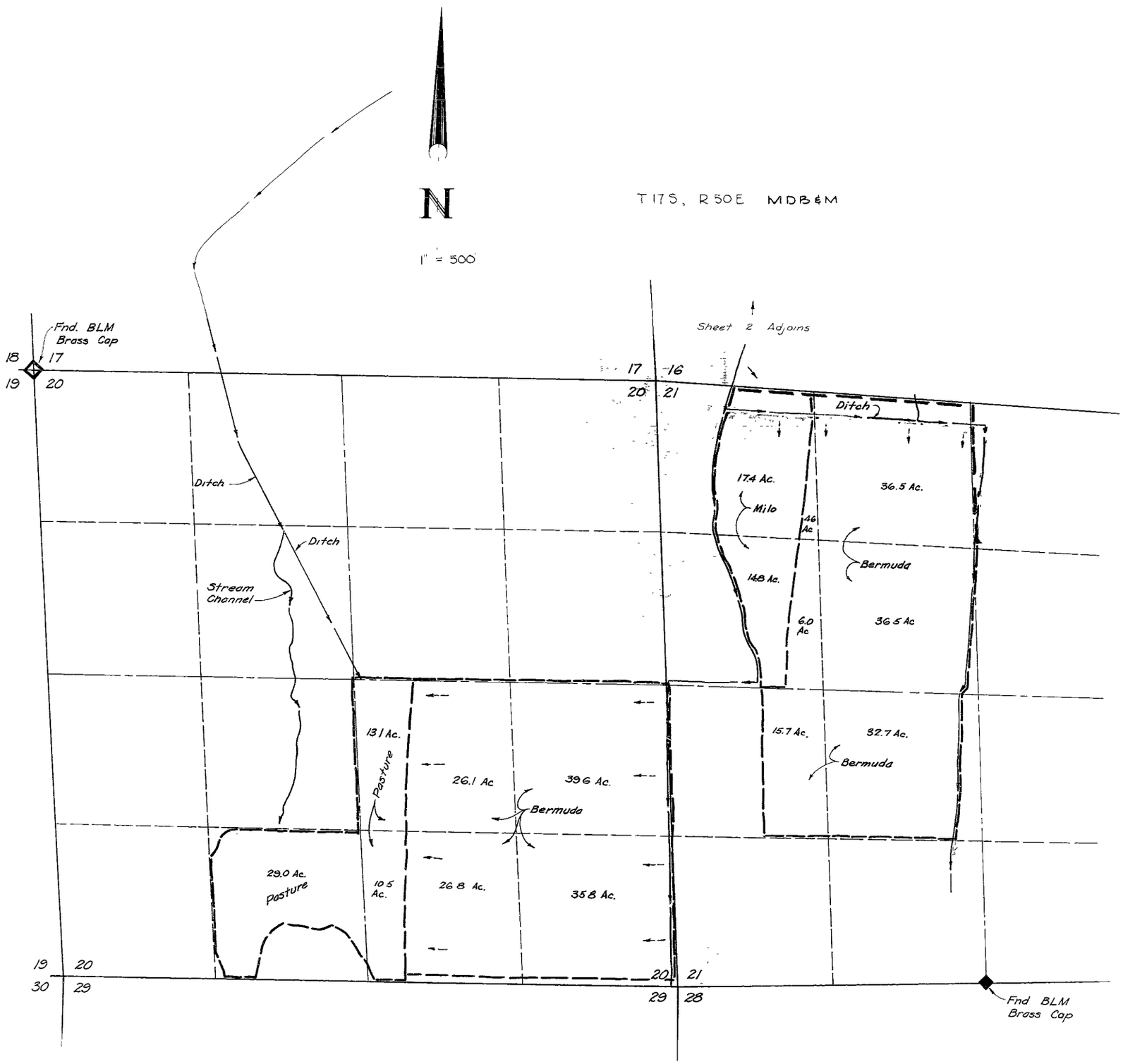

Notes

Date of Photograpny 5-15-71

See Sheet 1 for Legend

See Sheet 2 for Index

MAP

TO ACCOMPANY PROOF OF BENEFICIAL USE

UNDER APPLICATION NO 19649

FOR IRRIGATION & DOMESTIC PURPOSES

BY SPRING MEADOWS INC

FROM FAIRBANKS SPRING

NYE COUNTY, NEVADA

ENA