CULTURAL MAP TABULATION					
SECTION	SUB DIVISION	TOWNSHIP & RANGE	CULTIVATED ACREAGE	DESCRIPTION OF CULTURE	
15	SW¼NE¼	T17S R50E	11	BERMUDA	
15	SW¼NE¼	T17S R50E	69	MILO	
15	NW¼NE¼	T17S R50E	13.0	BERMUDA	
15	SE¼NW¼	T17S R50E	29.1	MILO	
15	SE¼NW¼	T17S R50E	1.1	BERMUDA	
15	NE¼NW¼	T17S R50E	38.4	BERMUDA	
15	NW¼NW¼	T17S R50E	40.0	BERMUDA	
15	SW¼NW¼	T17S R50E	3.2	BERMUDA	
15	SW¼NW¼	T17S R50E	2.3	MILO	
15	NE¼SW¼	T17S R50E	0.4	MILO	

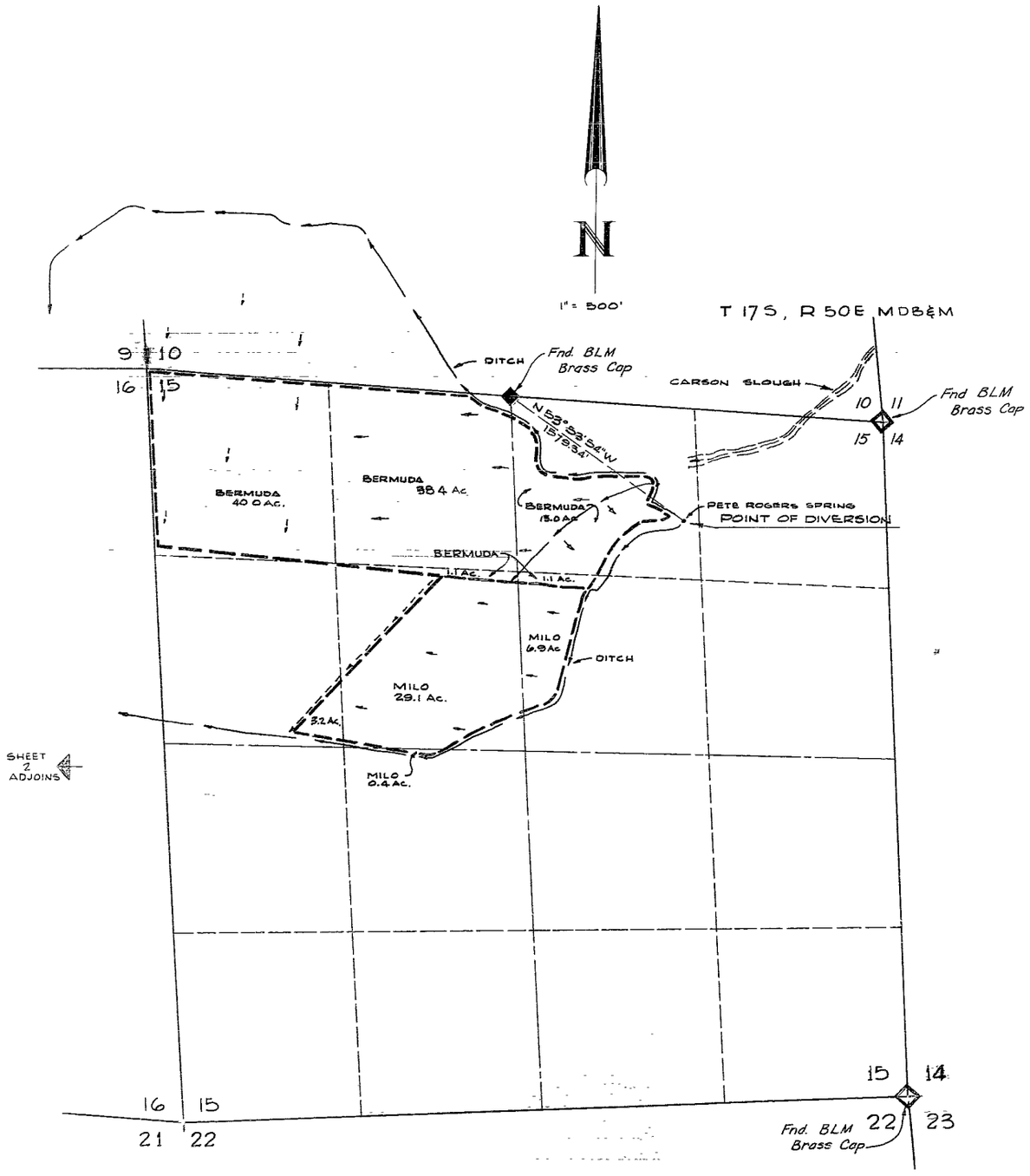

STATE OF NEVADA
COUNTY OF CARSON } ss

I, Grant A Engstrom, being first duly sworn, depose and say that this map, consisting of two sheets, has been correctly drawn to the designated scale from field notes of a survey made under my supervision and direction, between the 5th day of May and the 23rd day of June, 1971; that it truly and correctly represents the proposed location and extent of the works used to divert water from Pete Rogers Spring in Nye County, Nevada, by Spring Meadows, Inc for Irrigation and Domestic purposes under Application No 19556. That the point of diversion, the location, size of the diverting channel, location and extent of lands owned or controlled by the Applicant upon which water applied for under Application No 19556 is used, together with the area and kind of culture in each 40 acre subdivision, and the location and names of all other works or streams which are crossed or connected with said works are fully and correctly designated thereon.

Grant A. Engstrom
Grant A. Engstrom
State Water Rights Surveyor No 397

Subscribed and sworn to before me
this 1st day of July, 1971
Myra Theta Sherwood
Notary Public in and for the County of Carson
State of Nevada
My commission expires July 1, 1973

NOTES:

BASIS OF BEARING: NORTH SECTION LINE OF SECTION 15, T 17S, R 50E, MDB&M

Date of Photography : 5-15-71

See Sheet 2 for Index

Legend:

- Section Corner Found
- ¼ Corner Found
- Approx Location Section Corner Not Found
- Ditch
- Boundary of Place of Use

500 0 500 1000 1500

MAP
TO ACCOMPANY PROOF OF BENEFICIAL USE UNDER APPLICATION NO. 19556

FOR IRRIGATION & DOMESTIC PURPOSES
BY SPRING MEADOWS, INC.
FROM PETE ROGERS SPRING

NYE COUNTY, NEVADA

SHEET 1 OF 2 DRAWN - GE 6/71

ENGSTROM NEITZ ASSOCIATES ENGINEERS - SURVEYORS
19405 MAHOGANY DR RENO, NEVADA

19556 CERTIFICATE No. 7685 ISSUED 9-22-71

FILED
JUL 1 1971
STATE ENGINEER'S OFFICE

19556

CULTURAL MAP TABULATION					
SECTION	SUBDIVISION	TOWNSHIP & RANGE	CULTIVATED ACREAGE	DESCRIPTION OF CULTURE	
16	NE¼ NE¼	T 17S R50E	38.2	BERMUDA	
16	SE¼ NE¼	T 17S R50E	21.5	BERMUDA	
16	SW¼ NE¼	T 17S R50E	36.6	BERMUDA	
16	NW¼ NE¼	T 17S R50E	8.8	BERMUDA	

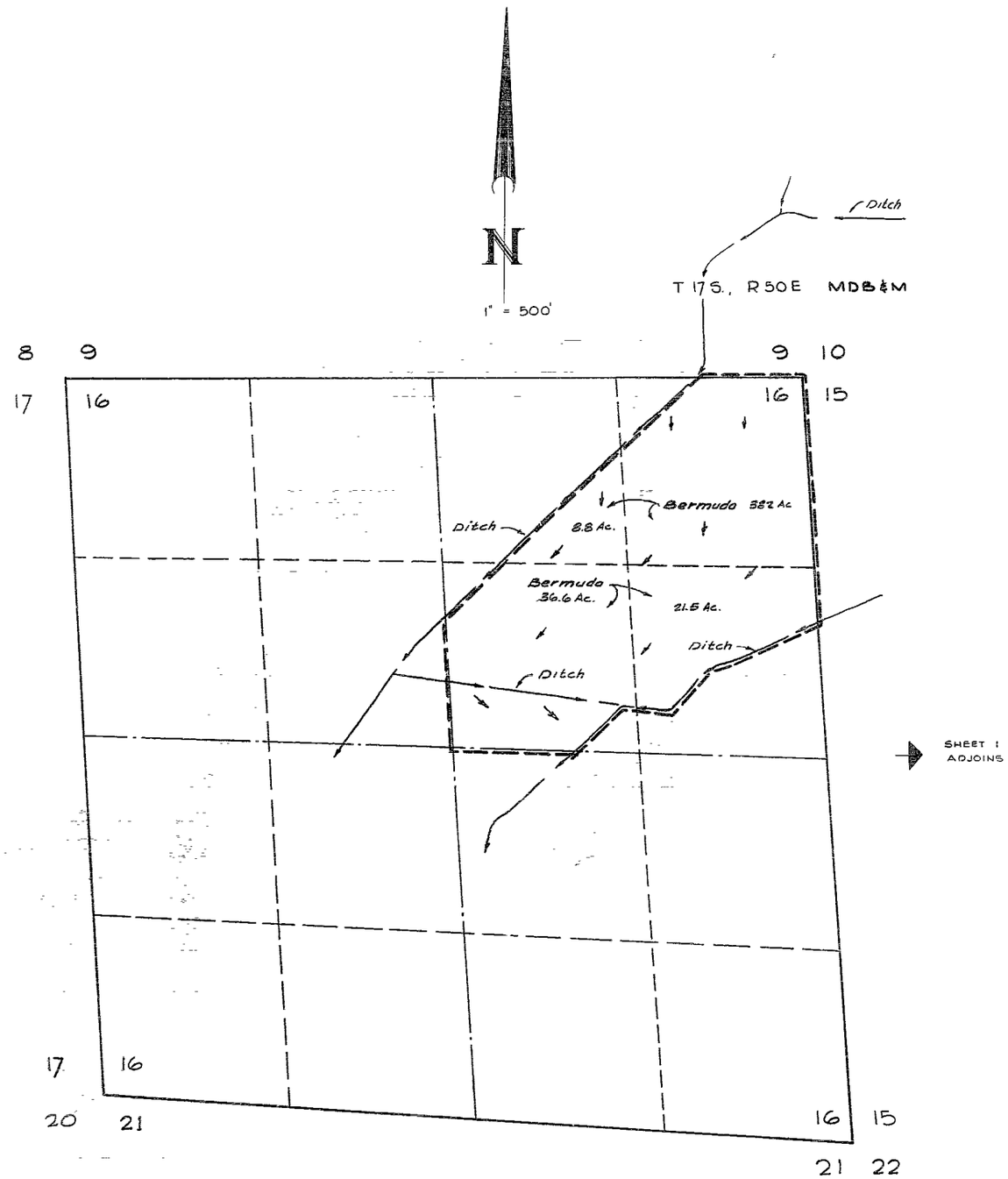

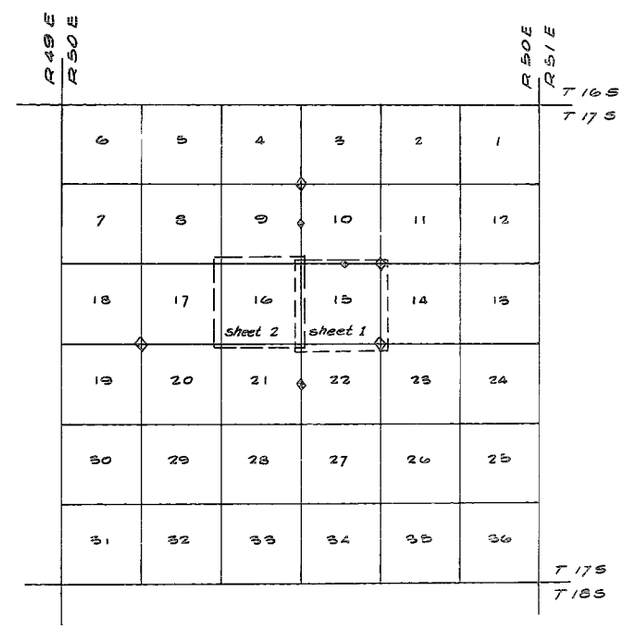

INDEX TO MAP SHEETS
NO SCALE

NOTES:

DATE OF PHOTOGRAPHY 5-15-71
SEE SHEET 1 FOR LEGEND

500 0 500 1000 1500

MAP
TO ACCOMPANY PROOF OF BENEFICIAL USE UNDER APPLICATION NO. 19556

FOR IRRIGATION & DOMESTIC PURPOSES
BY SPRING MEADOWS, INC
FROM PETE ROGERS SPRING

NYE COUNTY NEVADA

SHEET 2 OF 2 DRAWN GE 6/71

ENGSTROM - NEITZ ASSOCIATES ENGINEERS - SURVEYORS
13405 MAHOGANY DR RENO NEVADA

FILED
JUL 1 1971
STATE ENGINEER'S OFFICE

19556