

Section 14
T. 21 S. R. 53 E. M.D.M., Nye County
Nevada
Scale: 1"=600'

CULTURAL TABULATION MAP

Section	Subdivision	Township	Range	Cultivated Acreage	Description of Culture	Date of First Culture
14	NW¼ NW¼	21 S	53 E	37.08 Ac.	Pasture Grass-NK 37	
14	SW¼ NW¼	21 S	53 E	24.69 Ac.	Pasture Grass-NK 37	
14	NE¼ NW¼	21 S	53 E	35.04 Ac.	Pasture Grass-NK 37	
14	SE¼ NW¼	21 S	53 E	35.72 Ac.	Pasture Grass-NK 37	
14	NE¼ SW¼	21 S	53 E	26.18 Ac.	Pasture Grass-NK 37	

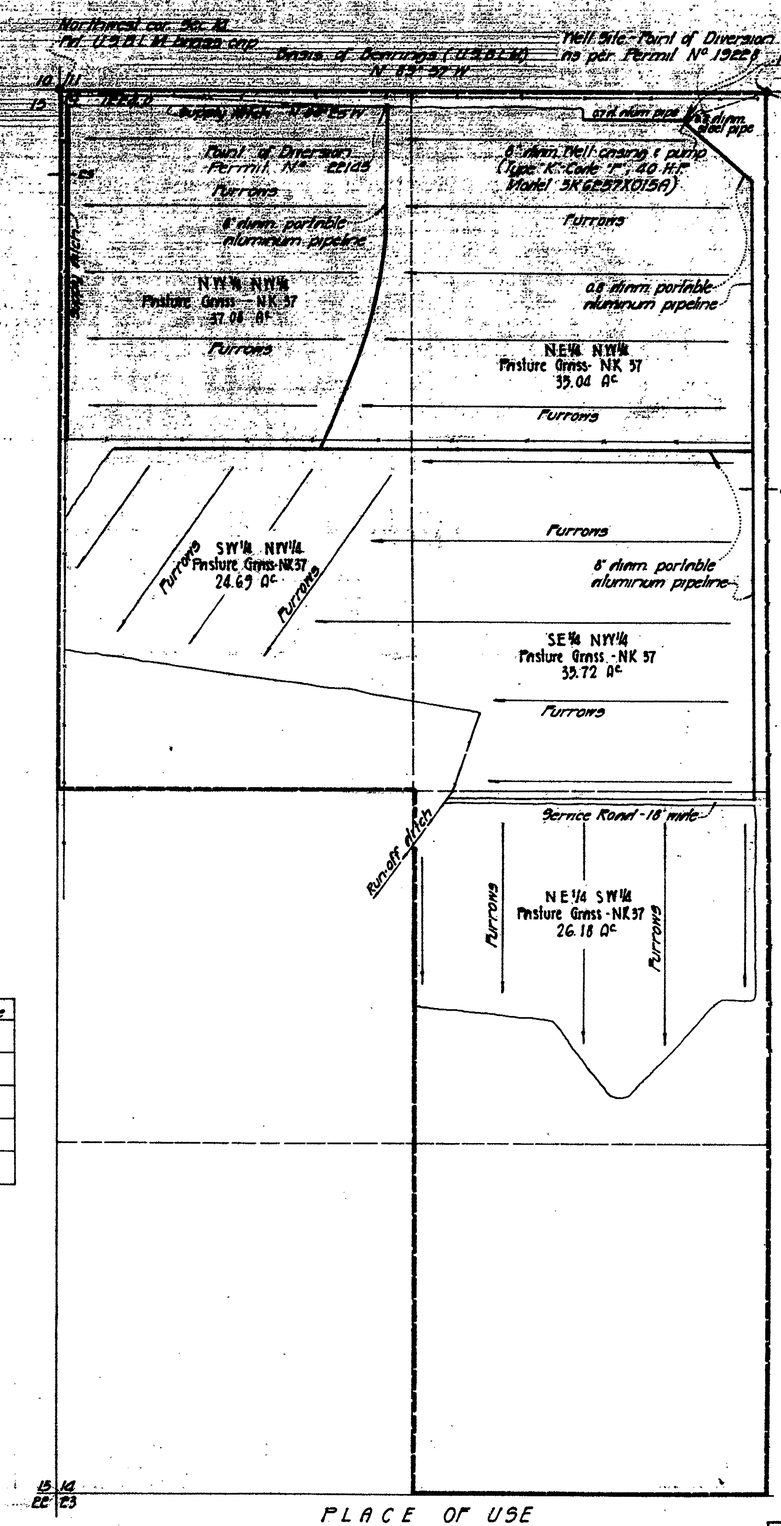

PLACE OF USE
Scale: 1"=300

STATE OF NEVADA
COUNTY OF CLARK

I, Jack K. Leavitt, being first duly sworn, depose and say that this map, consisting of one sheet, has been correctly drawn to the designated scale from field notes of a survey made under my supervision on the 20th day of December, 1967; that it truly and correctly represents the location and extent of works used to divert water from an underground source, Pahrump Valley Basin in Nye County, Nevada by Victor A. Kung for irrigation and domestic purposes under Permit No. 19228; that the points of diversion, the location and size of the diverting channel, location and description of all measuring devices, the location and extent of lands owned or controlled by the applicant upon which water applied for under Permit No. 19228 is used, together with the area and kind of culture in each 40 acre subdivision, and the names and locations of all other works or streams which are crossed by or connected with said works are fully and correctly designated hereon.

Jack K. Leavitt
Jack K. Leavitt
State Water Right Surveyor

Subscribed and sworn to before me this 23rd day of December, 1967.
My commission expires

DOROTHY M. LEAVITT
Notary Public – State of Nevada
CLARK COUNTY
My Commission Expires Jan. 5, 1968

Dorothy M. Leavitt
Notary Public in and for
said County and State.

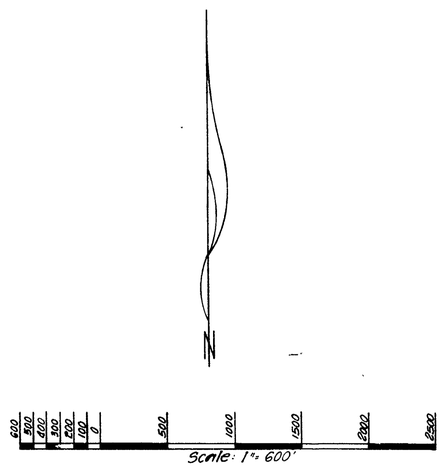

FILED
4 JAN. 1968
STATE ENGINEER'S OFFICE

CERTIFICATE No. 6730 ISSUED 9-5-68
Amended Certificate #6730 Issued Sept. 4, 1973

Map
To Accompany Proof of Beneficial Use Under
Permit No. 19228
BY: Victor A. Kung
FOR: Irrigation and domestic use
FROM: an underground source - Pahrump
Valley Basin in Nye County, Nevada

LEAVITT & HOLLER
Registered Professional Engineers Land Surveyors
536 East Sahara Avenue Las Vegas, Nevada

See Relinquishment Map 19228