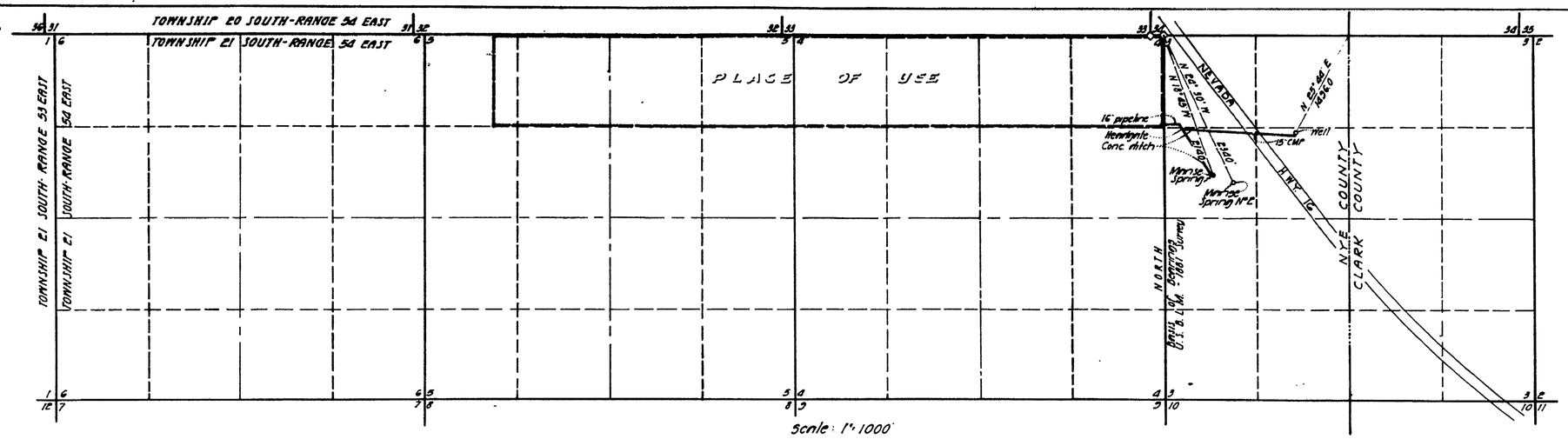

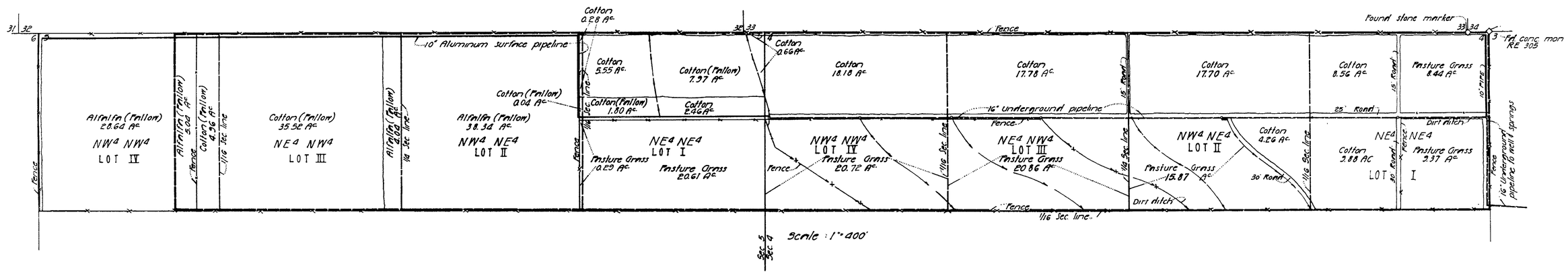

CULTURAL MAP TABULATION

SECTION	SUBDIVISION	TOWNSHIP	RANGE	CULTIVATED ACREAGE	DESCRIPTION OF CULTURE	DATE OF FIRST CULTURE
4	NE4 NE4	21S	56E	17.81 Acres	Pasture Grass	
4	NE4 NE4	21S	54E	18.44 Acres	Cotton	
4	NW4 NE4	21S	54E	15.87 Acres	Pasture Grass	
4	NW4 NE4	21S	54E	21.26 Acres	Cotton	
4	NE4 NW4	21S	54E	17.78 Acres	Cotton	
4	NE4 NW4	21S	54E	20.86 Acres	Pasture Grass	
4	NW4 NW4	21S	54E	20.72 Acres	Pasture Grass	
4	NW4 NW4	21S	54E	18.18 Acres	Cotton	
5	NE4 NE4	21S	54E	8.67 Acres	Cotton	
5	NE4 NE4	21S	54E	9.77 Acres	Cotton Fallow	
5	NE4 NE4	21S	54E	20.61 Acres	Pasture Grass	
5	NW4 NE4	21S	54E	0.29 Acres	Pasture Grass	
5	NW4 NE4	21S	54E	0.28 Acres	Cotton	
5	NW4 NE4	21S	54E	0.04 Acres	Cotton - Fallow	
5	NW4 NE4	21S	54E	38.34 Acres	Alfalfa - Fallow	
5	NE4 NW4	21S	54E	4.04 Acres	Alfalfa - Fallow	
5	NE4 NW4	21S	54E	35.52 Acres	Cotton - Fallow	
5	NW4 NW4	21S	54E	4.36 Acres	Cotton - Fallow	
5	NW4 NW4	21S	54E	33.68 Acres	Alfalfa - Fallow	

STATE OF NEVADA }
COUNTY OF CLARK } ss.

I, Jack K. Leavitt, being first duly sworn, depose and say that this map, consisting of one sheet, has been drawn correctly to the designated scale from field notes of a survey made under my supervision on the 16th day of January, 1968; that it truly and correctly represents the location and extent of works used to divert water from Manse Spring N°2 and an underground source - Pahrump Valley Basin in Nye County, Nevada by Melvin Bowman for irrigation purposes under Permit N° 19032 and Permit N° 19335; that the points of diversion, the location and size of the diverting channels, location and description of all measuring devices, the location and extent of lands, owned or controlled by the applicant, upon which water appropriated under Permit N° 19032 and Permit N° 19335 is, together with the area and kind of culture in each 40 acre subdivision, and the names and locations of all other works or streams which are crossed by or connected with said works are fully and correctly designated hereon.

State Water Right Surveyor

Subscribed and sworn to before this 23rd day of January, 1968.

Kay S. Holler
Notary Public in and for said County and State.
My commission expires:

KAY S. HOLLER
Notary Public—State of Nevada
CLARK COUNTY
My Commission Expires June 10, 1970

FILED
JAN. 24, 68
STATE ENGINEER'S OFFICE

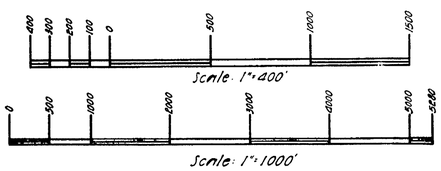

170052 CERTIFICATE No. 6867 ISSUED 11-20-68

19335 CERTIFICATE No. 6917 ISSUED 10-16-68

Map To Accompany Proof of Benificial Use
Under Permit N° 19032 and Permit N° 19335

By: Melvin Bowman
For: Irrigation purposes
From: Manse Spring N°2 and an underground source - Pahrump Valley Basin
Nye County, Nevada

LEAVITT & HOLLER
Registered Professional Engineers — Land Surveyors
536 East Sahara Avenue — Las Vegas, Nevada

19335 19032 FILE Under