CULTURAL MAP TABULATION						
Section	Subdivision	Township	Range	Cultivated Acreage	Description of Culture	Date of First Culture
2	NW¼SE¼	21S	53E	29.62 acres	Sudan grass	
2	NW¼SE¼	21S	53E	5.45 acres	Green "M"	
2	NE¼SE¼	21S	53E	20.35 acres	Sudan grass	
2	NE¼SE¼	21S	53E	11.09 acres	Green "M"	
2	SE¼SE¼	21S	53E	1.92 acres	Sudan grass	
2	SE¼SE¼	21S	53E	9.13 acres	Wheat	
2	SW¼SE¼	21S	53E	11.23 acres	Sudan grass	
2	SW¼SE¼	21S	53E	0.66 acres	Wheat	

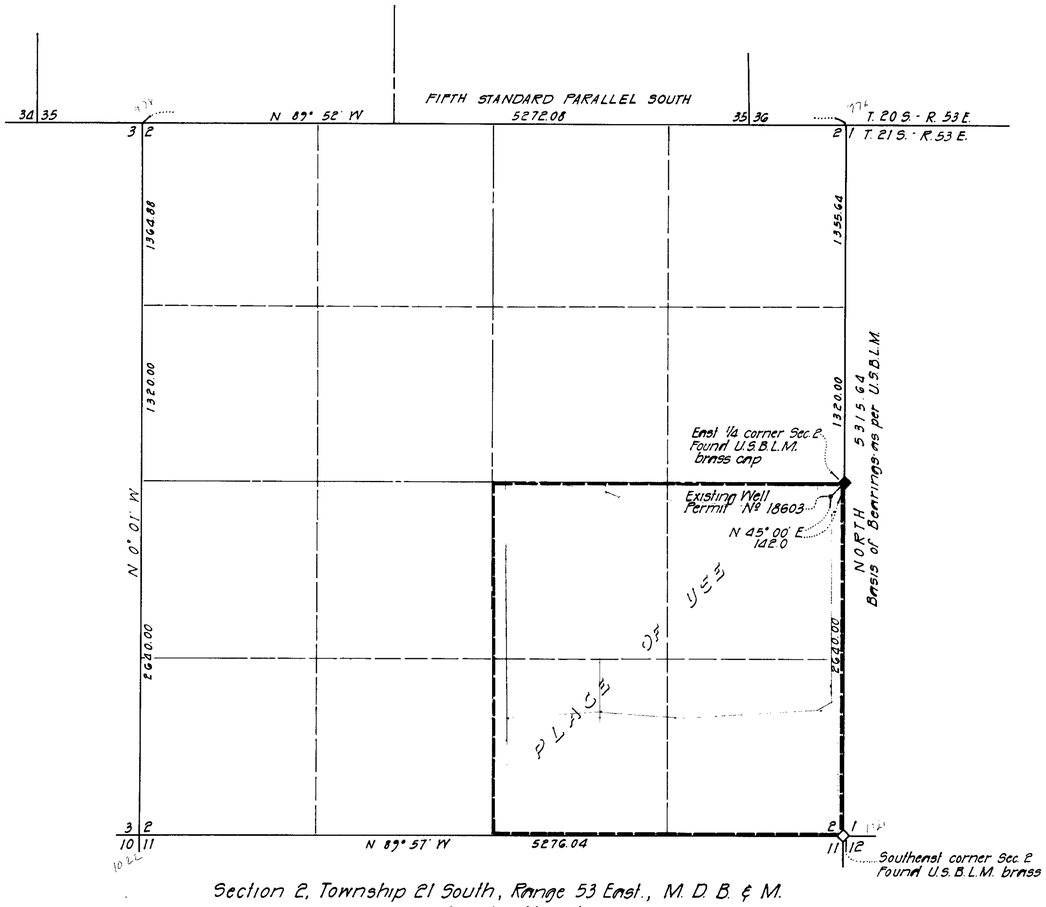

Section 2, Township 21 South, Range 53 East., M. D. B. & M.
Nye County, Nevada
Scale: 1" = 600'

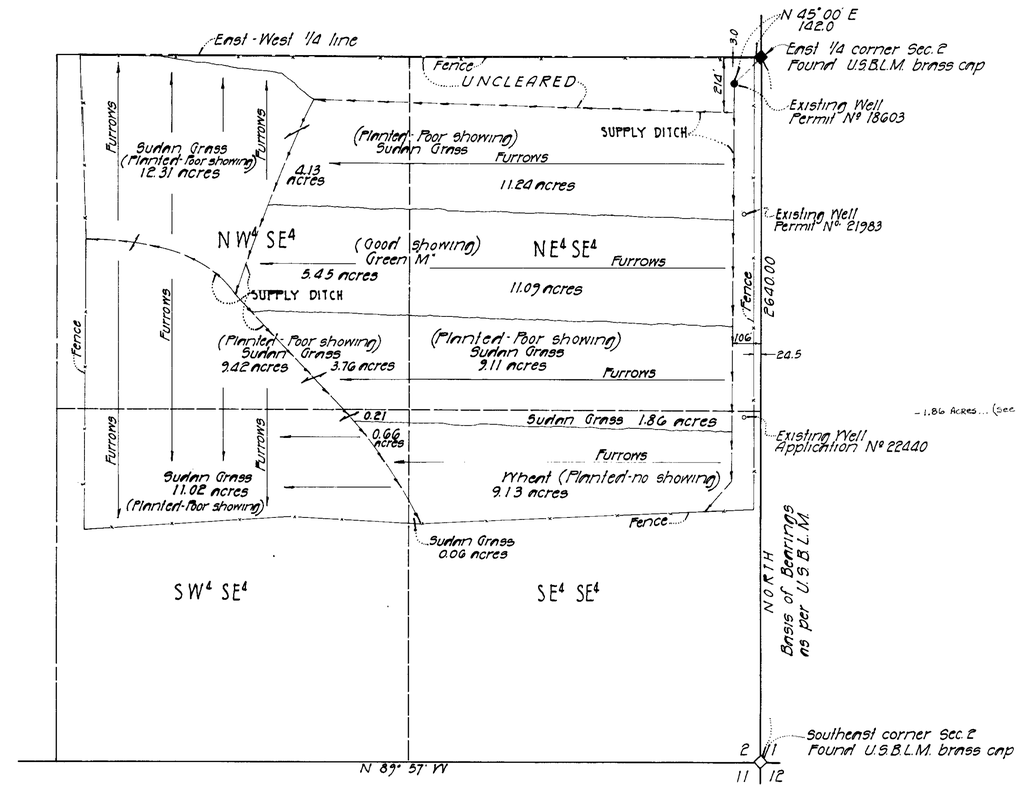

PLACE OF USE
The Southeast Quarter (SE¼)
Section 2, T. 21 S., R. 53 E.,
M. D. M., Nye County, Nevada
Scale: 1" = 300'

CERTIFICATE

STATE OF NEVADA }
COUNTY OF CLARK } ss.

I, Jack K. Leavitt, being first duly sworn, depose and say that this map, consisting of one sheet, has been correctly drawn to the designated scale from field notes of a survey made under my supervision and direction on the 3rd day of August, 1967; that it truly and correctly represents the location and extent of works used to divert water from an underground source in Pahrump Valley Basin in Nye County, Nevada by Leslie Allan Mankins for irrigation purposes under Application Nº 18603; that the point of diversion, the location and size of the diverting channel, location and description of all measuring devices and the location and extent of lands owned or controlled by the applicant, upon which water applied for under Application Nº 18603 is used, together with the area and kind of culture in each 40 acre subdivision, and the location and names of all other works or streams which are crossed by or connected with said works are fully and correctly designated.

Jack K. Leavitt
Jack K. Leavitt
State Water Right Surveyor

Subscribed and sworn to before me this 17th day of August, 1967.

CERTIFICATE No. 6438 ISSUE: 1-12-68

DOROTHY M. LEAVITT
Notary Public in and for the State of Nevada
My Commission Expires Jan. 7, 1968

Dorothy M. Leavitt
Notary Public in and for
Clark County, Nevada

My commission expires: January 7, 1968

FILED
AUG 31 1967
STATE ENGINEER'S OFFICE

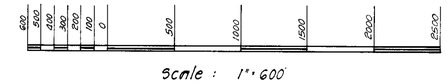

Scale: 1" = 600'

MAP
TO ACCOMPANY PROOF OF BENEFICIAL USE
UNDER APPLICATION Nº 18603
BY: Leslie Allan Mankins
FOR: Irrigation purposes
FROM: Underground source - Las Vegas Artesian Basin in Nye County, Nevada

Prepared by:
LEAVITT & HOLLER
SURVEYORS LIMITED
Registered Professional Engineers — Land Surveyors
536 East Sahara Avenue — Las Vegas, Nevada

18603