CULTURAL TABULATION
PERMIT No. 18469

SEC.	SUB-DIVISION	TOWN-SHIP	RANGE	CULTURAL ACREAGE	DESCRIPTION OF CULTURE
21	SE¼SE¼	46 N.	33 E.	13.1	NATIVE HAY
27	NW¼NW¼			33.2	
	NE¼NW¼			0.1	
	SW¼NW¼			40.0	
	SE¼NW¼			18.4	
	NW¼SW¼			35.8	
	NE¼SW¼			40.0	
	SE¼SW¼			21.9	
	NW¼SE¼			2.9	
	SW¼SE¼			2.7	
28	NE¼NE¼			31.1	
	SE¼NE¼			31.0	
	NE¼SE¼			18.1	
			TOTAL	288.3 ACRES	

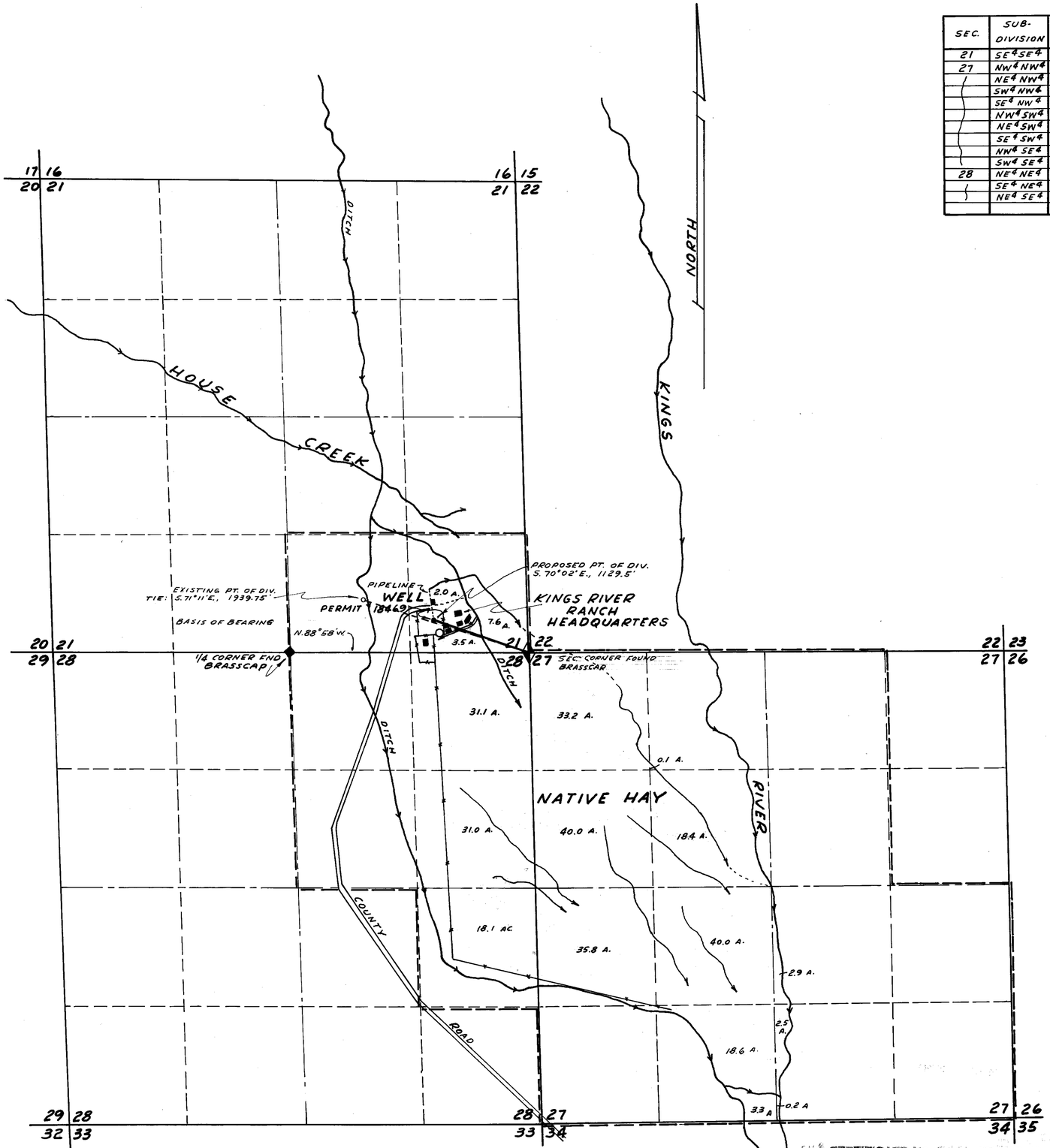

T. 46 N., R. 33 E., M.D.B.&M.

25800 CERTIFICATE No. 7791 ISSUED 3-16-72
25799 CERTIFICATE No. 7790 ISSUED 3-16-72
25798 CERTIFICATE No. 7789 ISSUED 3-16-72
18468 CERTIFICATE No. [illegible] ISSUED [illegible]
18469 CERTIFICATE No. 7497 ISSUED 12-9-70

FILED
JUL 13 1970
STATE ENGINEER'S OFFICE

RECEIVED
JUL 9 1970
NEVADA INDUSTRIAL COMMISSION

STATE OF NEVADA }
COUNTY OF HUMBOLDT } SS.

I, CHARLES C. ARMUTH, JR., BEING FIRST DULY SWORN, DEPOSE AND SAY THAT THIS MAP, CONSISTING OF 4 SHEETS, NUMBERED FROM 1 TO 4, INCLUSIVE, HAS BEEN DRAWN TO THE DESIGNATED SCALES, FROM FIELD NOTES OF A SURVEY MADE BY ME COMMENCING ON THE 10TH OF APRIL, 1970 AND COMPLETED ON THE 8TH OF JUNE, 1970; THAT IT TRULY AND CORRECTLY REPRESENTS THE EXISTING LOCATION AND EXTENT OF THE WORKS USED TO DIVERT WATER FROM **UNDERGROUND**, IN **HUMBOLDT COUNTY**, BY **BENGOA RANCHING CO., INC.**, FOR **IRRIGATION** AND **DOMESTIC** PURPOSES UNDER APPLICATION NOS. 18468, 18469, 19369, 19521, 19522, AND 19523. THAT THE POINTS OF DIVERSION, THE LOCATION AND SIZE OF THE DIVERTING CHANNEL, LOCATION AND DESCRIPTION OF ALL MEASURING DEVICES, THE LOCATION AND EXTENT OF LANDS OWNED OR CONTROLLED BY THE APPLICANT UPON WHICH WATER APPLIED FOR UNDER APPLICATION NOS. 18468, 18469, 19369, 19521, 19522 AND 19523 IS USED, TOGETHER WITH THE AREA AND TYPE OF CULTURE IN EACH 40-ACRE SUBDIVISION, AND THE LOCATION AND NAMES OF ALL OTHER WORKS OR STREAMS WHICH ARE CROSSED BY OR CONNECTED WITH SAID WORKS ARE FULLY AND CORRECTLY DESIGNATED THEREON.

Charles C. Armuth Jr.
STATE WATER RIGHT SURVEYOR

SUBSCRIBED AND SWORN TO BEFORE ME THIS 9TH DAY OF JULY, 1970.

NOTARY PUBLIC IN AND FOR HUMBOLDT COUNTY, NEVADA.

MARGUERITE E. MOWRY
Notary Public — State of Nevada
Humboldt County
My Commission Expires May 16, 1971

1000 0 1000 2000 3000

SCALE: 1" = 660'

MAP TO ACCOMPANY
PROOFS OF BENEFICIAL USE
FROM UNDERGROUND
UNDER PERMIT Nos. 18468, 18469,
19369, 19521, 19522 AND 19523
BY BENGOA RANCHING CO., INC.
FOR IRRIGATION & DOMESTIC

25800 25799 25798 19523 19521 File UNDER 18468

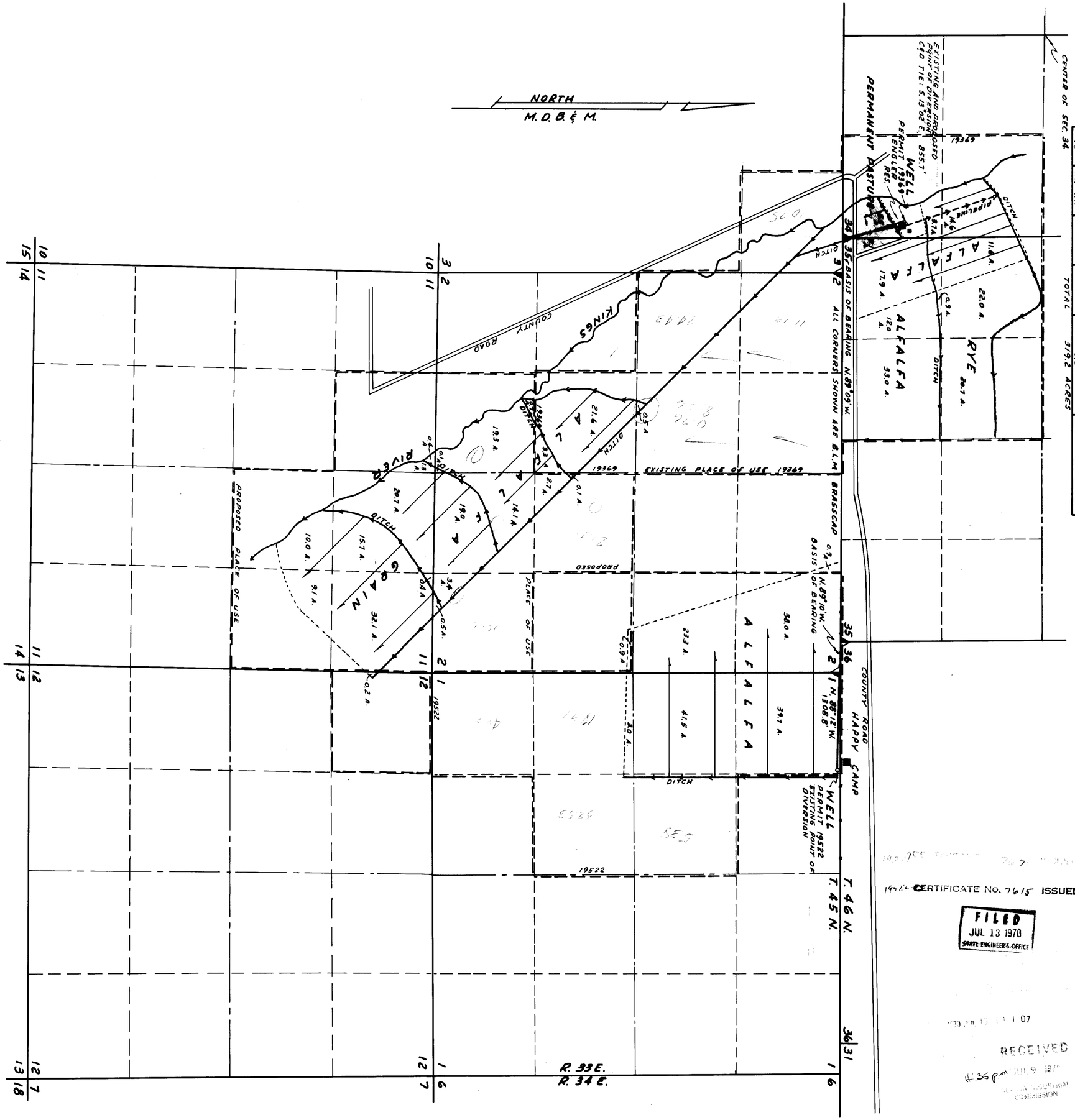

CULTURAL TABULATIONS

PERMIT No. 19369

SEC.	SUB-DIVISION	TOWN-SHIP	RANGE	CULTURAL ACREAGE	DESCRIPTION OF CULTURE
34	NE4 SE4	46 N.	33 E.	14.6	ALFALFA
	SE4 SE4			3.7	
	SE4 SE4			5.5	PASTURE
35	NW4 SW4			11.6	ALFALFA
	NW4 SW4			22.0	RYE
	NE4 SW4			20.7	
	SW4 SW4			0.9	
	SW4 SW4			2.1	PASTURE
	SW4 SW4			29.9	ALFALFA
	SE4 SW4			33.0	
2	SE4 NW4	45 N.		0.5	
	NE4 SW4			24.9	
	SE4 SW4			20.1	
	NW4 SE4			2.8	
	SW4 SE4			33.1	
	SE4 SE4			3.9	
11	NE4 NW4			1.7	
	NW4 NE4			20.7	
	NE4 NE4			0.4	
	NW4 NE4			15.7	GRAIN
	NE4 NE4			32.1	
	SW4 NE4			10.0	
	SE4 NE4			9.1	
12	NW4 NW4			0.2	
			TOTAL	319.2 ACRES	

PERMIT No. 19522

SEC.	SUB-DIVISION	TOWN-SHIP	RANGE	CULTURAL ACREAGE	DESCRIPTION OF CULTURE
1	NW4 NW4	45 N.	33 E.	39.7	ALFALFA
	SW4 NW4			41.5	
	NW4 SW4			3.0	
2	NE4 NE4			38.0	
	SE4 NE4			23.3	
			TOTAL	145.5 ACRES	

SCALE: 1" = 660'

1000 0 1000 2000 3000

19522 CERTIFICATE No. 7615 ISSUED 4-28-71

FILED
JUL 13 1970
STATE ENGINEER'S OFFICE

RECEIVED
JUL 9 1970
NEVADA INDUSTRIAL COMMISSION

MAP TO ACCOMPANY
PROOFS OF BENEFICIAL USE
FROM UNDERGROUND
UNDER PERMIT Nos. 18468, 18469,
19369, 19521, 19522 AND 19523
BY BENGOA RANCHING Co., INC.
FOR IRRIGATION & DOMESTIC

83202 78058 T78003 19369 19522 25800 25799 25798 19523 19521 FILE UNDER 18468

RECEIVED
NEVADA INDUSTRIAL COMMISSION
JUL 9 1970

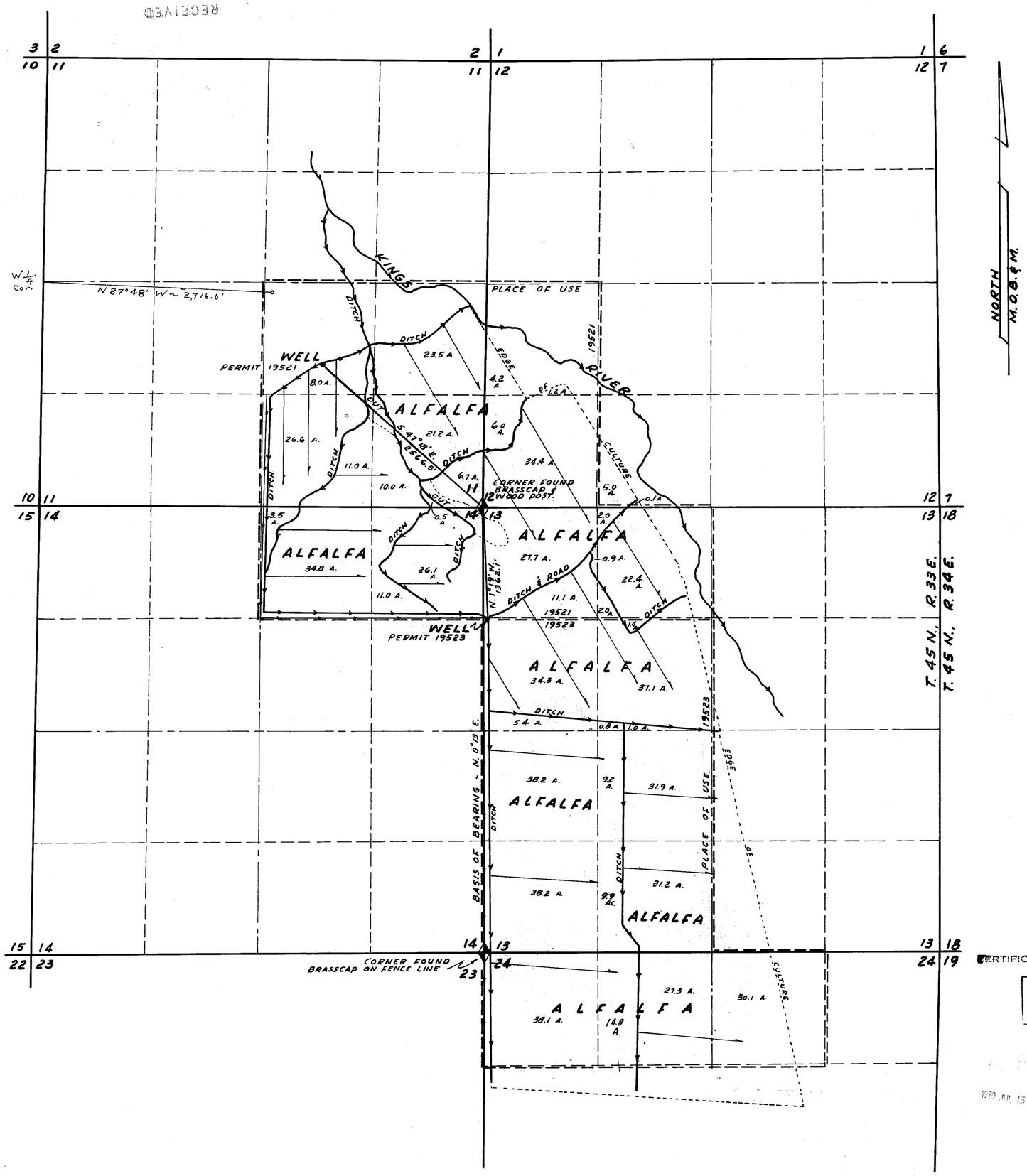

CULTURAL TABULATIONS
PERMIT No. 19521

SEC.	SUB-DIVISION	TOWN-SHIP	RANGE	CULTURAL ACREAGE	DESCRIPTION OF CULTURE
11	NW4 SE4	45 N.	33 E.	8.0	ALFALFA
	NE4 SE4			23.5	
	SW4 SE4			37.6	
	SE4 SE4			38.4	
12	NW4 SW4			5.4	
	SW4 SW4			40.4	
13	NW4 NW4			39.7	
	NE4 NW4			26.4	
14	NW4 NE4			38.3	
	NE4 NE4			37.1	
			TOTAL	294.8 ACRES	

PERMIT No. 19523

13	SW4 NW4	45 N.	33 E.	39.7	ALFALFA
	SE4 NW4			40.3	
	NW4 SW4			38.2	
	NE4 SW4			41.1	
	SW4 SW4			38.2	
	SE4 SW4			41.1	
24	NW4 NW4			38.1	
	NE4 NW4			42.1	
	NW4 NE4			30.1	
			TOTAL	348.9 ACRES	

1000 0 1000 2000 3000

CERTIFICATE No. 7496 ISSUED 12-9-76 SCALE 1": 660'

FILED
JUL 13 1970
STATE ENGINEER'S OFFICE

25798

1970 JUL 15 PM 1 08

MAP TO ACCOMPANY
PROOFS OF BENEFICIAL USE
FROM UNDERGROUND
UNDER PERMIT Nos. 18468, 18469,
19369, 19521, 19522 AND 19523
BY BENGOA RANCHING Co., INC.
FOR IRRIGATION & DOMESTIC

25800 25799 25798 19523 19521 FILE ORDER - 18468