POINT OF DIVERSION N.E. 1/4, S.W. 1/4
SEC. 36, T.19S., R.52E., M.D.B.&M.

SECTION 36, T.19S., R.52E., M.D.B.&M.
NYE COUNTY, NEVADA

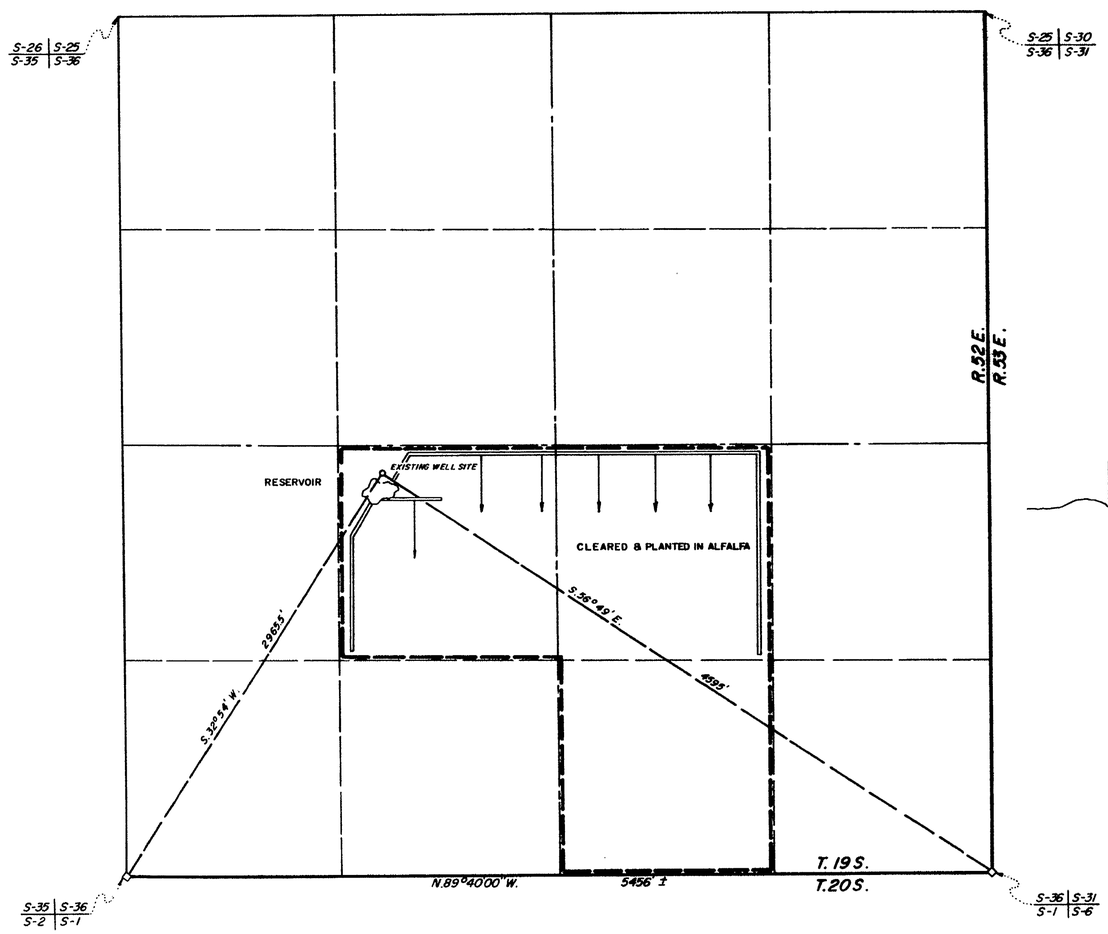

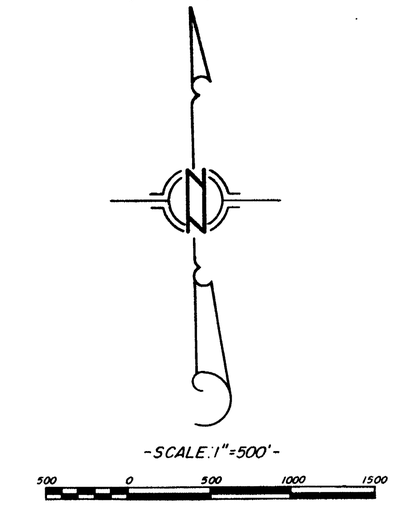

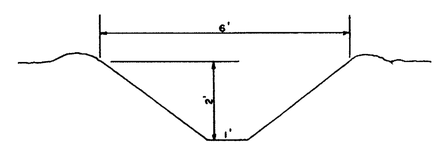

TYPICAL SECTION
MAIN IRRIGATION DITCH

STATE OF NEVADA)
COUNTY OF CLARK) SS

I, BENNETT J. VASEY, AS AGENT FOR TYSON ENGINEERING COMPANY, BEING FIRST DULY SWORN, DEPOSE AND SAY THAT THIS MAP, CONSISTING OF ONE SHEET, HAS BEEN CORRECTLY DRAWN TO THE DESIGNATED SCALE FROM FIELD NOTES OF A SURVEY MADE UNDER MY SUPERVISION AND DIRECTION ON THE 3RD DAY OF DECEMBER, 1963, THAT IT TRULY AND CORRECTLY REPRESENTS THE PROPOSED LOCATION AND EXTENT OF THE WORKS USED TO DIVERT WATER FROM PAHRUMP ARTESIAN BASIN IN NYE COUNTY BY ALVIN L. BELLS FOR IRRIGATION AND DOMESTIC PURPOSES UNDER APPLICATION Nº 17792; THAT THE POINT OF DIVERSION; THE LOCATION AND SIZE OF THE DIVERTING CHANNEL, LOCATION AND DESCRIPTION OF ALL MEASURING DEVICES; THE LOCATION AND EXTENT OF LANDS OWNED OR CONTROLLED BY THE APPLICANT UPON WHICH WATER APPLIED FOR UNDER APPLICATION Nº 17792 IS USED, TOGETHER WITH THE AREA AND KIND OF CULTURE IN EACH 40-ACRE SUBDIVISION, AND THE LOCATION AND NAMES OF ALL OTHER WORKS OR STREAMS WHICH ARE CROSSED BY OR CONNECTED WITH SAID WORKS ARE FULLY AND CORRECTLY DESIGNATED THEREON.

Bennett J. Vasey
STATE WATER RIGHT SURVEYOR

SUBSCRIBED AND SWORN TO BEFORE ME THIS 6th DAY OF Dec., 1963.

Geraldine B. Tyson
NOTARY PUBLIC IN AND FOR CLARK COUNTY, NEVADA

MY COMMISSION EXPIRES April 30, 1967

FILED
FEB 3 1964
STATE ENGINEER'S OFFICE

-CULTURAL MAP TABULATION-

SECTION	SUBDIVISION	TOWNSHIP	RANGE	CULTIVATED ACREAGE	DESCRIPTION OF CULTURE
36	N.E.1/4, S.W.1/4	T.19S.	R.52E.	48 ACRES	ALFALFA
36	N.W.1/4, S.E.1/4	T.19S.	R.52E.	40 ACRES	ALFALFA
36	S.W.1/4, S.E.1/4	T.19S.	R.52E.	40 ACRES	ALFALFA

DEC 18 PM 4 06

CERTIFICATE No. 5765 ISSUED Oct. 6, 1964

MAP TO ACCOMPANY PROOF OF BENEFICIAL USE
UNDER APPLICATION Nº 17792
FOR
IRRIGATION AND DOMESTIC USE
BY
ALVIN L. BELLS
FROM
PAHRUMP ARTESIAN BASIN
NYE COUNTY, NEVADA

17792