SECTION	SUBDIVISION	TNSP.	RANGE	CULTIVATED ACREAGE	DESCRIPTION OF CULTURE	DATE OF FIRST CULTURE
21	SW¼ SW¼	45N	51E	0.5	MIXED GRASSES	
28	NW¼ NW¼	45N	51E	3.5	" "	
29	NE¼ NE¼	45N	51E	31.0	" "	
	NW¼ NE¼	"	"	16.5	" "	
	SE¼ NE¼	"	"	27.5	" "	
	SW¼ NE¼	"	"	38.5	" "	
	NE¼ SE¼	"	"	2.1	" "	
	NW¼ SE¼	"	"	31.0	" "	
	SE¼ NW¼	"	"	3.5	" "	
	NE¼ SW¼	"	"	25.3	" "	
	SE¼ SW¼	"	"	30.1	" "	
	SW¼ SW¼	"	"	25.2	" "	
30	SE¼ SE¼	45N	51E	0.4	" "	
32	NE¼ NW¼	45N	51E	6.5	" "	
	NW¼ NW¼	"	"	35.0	" "	
31	NE¼ NE¼	45N	51E	20.6	" "	
	SE¼ NE¼	"	"	28.0	" "	
	SW¼ NE¼	"	"	18.5	" "	
	NE¼ SE¼	"	"	2.9	" "	
	NW¼ SE¼	"	"	27.3	" "	
	SW¼ SE¼	"	"	1.0	" "	
	NE¼ SW¼	"	"	21.0	" "	
	NW¼ SW¼	"	"	1.1	" "	
	SE¼ SW¼	"	"	21.5	" "	
	SW¼ SW¼	"	"	31.9	" "	
6	NW¼ NW¼	44N	51E	14.0	" "	
36	SE¼ SE¼	45N	50E	12.4	" "	
	SW¼ SE¼	"	"	0.2	" "	
1	NE¼ NE¼	44N	50E	34.7	" "	
	NW¼ NE¼	"	"	31.7	" "	
32	SW¼ NW¼	45N	51E	5.5	" "	
29	SW¼ SE¼	45N	51E	4.0	" "	
	NW¼ SW¼	"	"	1.0	MIXED GRASSES	

TOTAL CULTIVATED ACREAGE 754.8 (ALL TABULATIONS)

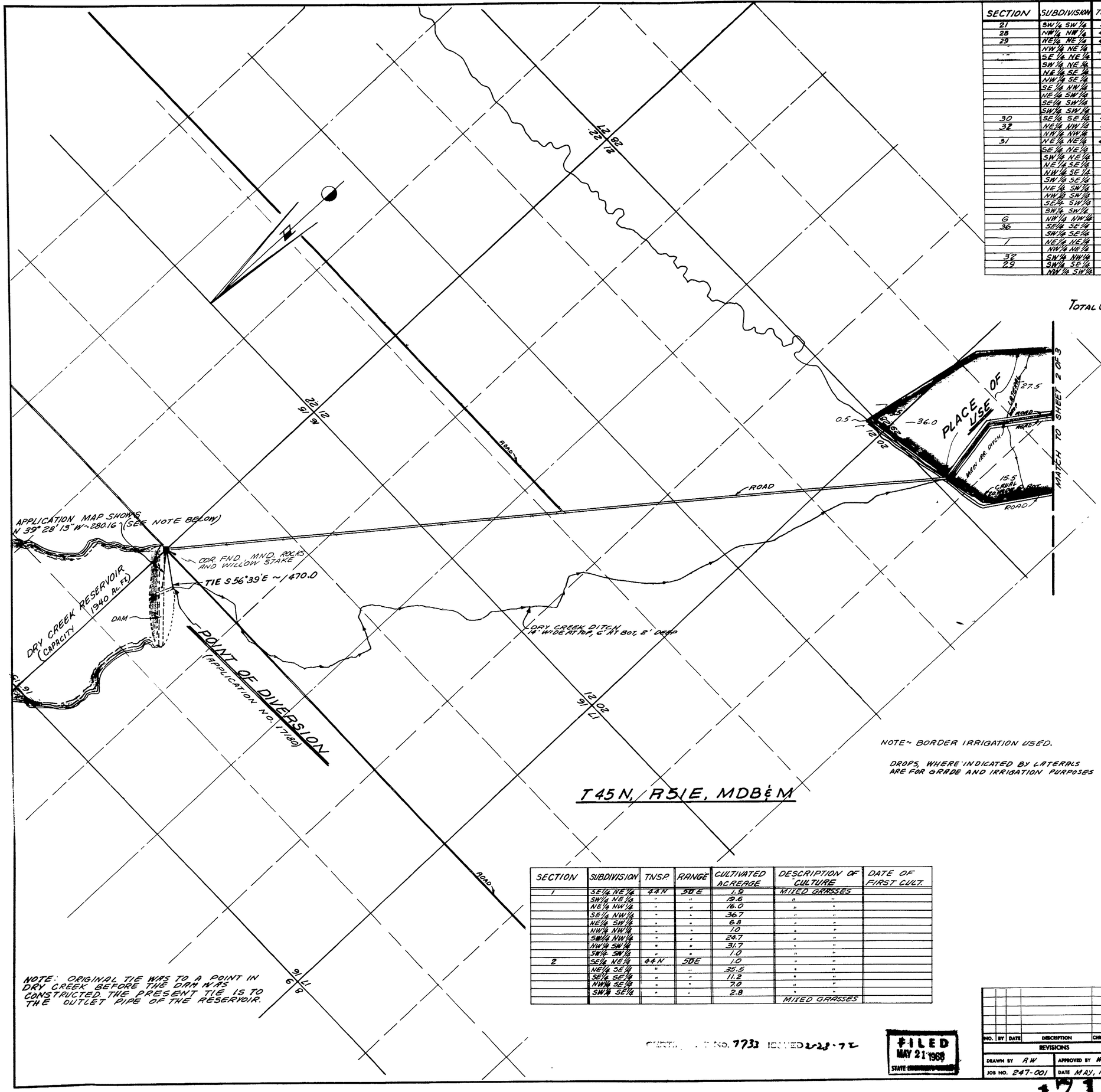

SECTION	SUBDIVISION	TNSP.	RANGE	CULTIVATED ACREAGE	DESCRIPTION OF CULTURE	DATE OF FIRST CULT.
1	SE¼ NE¼	44N	50E	1.9	MIXED GRASSES	
	SW¼ NE¼	"	"	19.6	" "	
	NE¼ NW¼	"	"	16.0	" "	
	SE¼ NW¼	"	"	36.7	" "	
	NE¼ SW¼	"	"	6.8	" "	
	NW¼ NW¼	"	"	1.0	" "	
	SW¼ NW¼	"	"	24.7	" "	
	NW¼ SW¼	"	"	31.7	" "	
	SW¼ SW¼	"	"	1.0	" "	
2	SE¼ NE¼	44N	50E	1.0	" "	
	NE¼ SE¼	"	"	35.5	" "	
	SE¼ SE¼	"	"	11.2	" "	
	NW¼ SE¼	"	"	7.0	" "	
	SW¼ SE¼	"	"	2.8	" "	
					MIXED GRASSES	

NOTE ~ BORDER IRRIGATION USED.

DROPS, WHERE INDICATED BY LATERALS ARE FOR GRADE AND IRRIGATION PURPOSES

STATE OF NEVADA
COUNTY OF ELKO } S.S.

I, W. H. SETTELMEYER BEING FIRST DULY SWORN, DEPOSE AND SAY THAT THIS MAP, CONSISTING OF 3 SHEETS HAS BEEN CORRECTLY DRAWN TO THE DESIGNATED SCALE FROM FIELD NOTES AND AERIAL PHOTOGRAPHS MADE UNDER MY DIRECTION ON THE 1ST. DAY OF MAY, 1968; THAT IT TRULY AND CORRECTLY REPRESENTS THE PROPOSED LOCATION AND EXTENT OF THE WORKS USED TO DIVERT WATER FROM **DRY CREEK** IN **ELKO COUNTY** BY **THE PETAN COMPANY**, *(A CO-PARTNERSHIP), FOR **IRRIGATION** PURPOSES, UNDER APPLICATION NO. 17180. THAT THE POINT OF DIVERSION, THE LOCATION, SIZE OF THE DIVERTING CHANNEL, LOCATION AND DESCRIPTION OF ALL MEASURING DEVICES, THE LOCATION AND EXTENT OF LANDS OWNED OR CONTROLLED BY THE APPLICANT UPON WHICH WATER APPLIED FOR UNDER APPLICATION NO. 17180 IS USED, TOGETHER WITH THE AREA AND KIND OF CULTURE IN EACH 40-ACRE SUBDIVISION, AND THE LOCATION AND NAMES OF ALL OTHER WORKS OR STREAMS WHICH ARE CROSSED BY OR CONNECTED WITH SAID WORKS ARE FULLY AND CORRECTLY DESIGNATED THERE ON.

* C.H. JACKSON JR. & ANN G. JACKSON, CO-PARTNERS

W. H. Settelmeyer
STATE WATER RIGHT SURVEYOR

SUBSCRIBED AND SWORN TO BEFORE ME THIS 7th DAY OF MAY, 1968

Leora Bernadot
NOTARY PUBLIC IN AND FOR ELKO CO, NEV.

LEORA BERNADOT
Notary Public - State of Nevada
Elko County, Nevada
My Commission Expires May 2, 1970

NOTE ~ BASIS OF BEARING = MAGNETIC

0 600 1200 1800 2400 3000
SCALE 1" = 600'

CERTIFICATE NO. 7733 ISSUED 2-28-72

FILED
MAY 21 1968
STATE ENGINEER'S OFFICE

NO.	BY	DATE	DESCRIPTION	CHK'D	APP'D
			REVISIONS		

DRAWN BY RW | APPROVED BY WHS
JOB NO. 247-001 | DATE MAY, 1968

MAP

TO ACCOMPANY PROOF OF BENEFICIAL USE UNDER APPLICATION NO. 17180 FOR

IRRIGATION

BY

THE PETAN COMPANY

(A COPARTNERSHIP)

FROM DRY CREEK

CHILTON ENGINEERING
WESTERN PACIFIC BLDG. ELKO, NEVADA

W68015-1 | 0

17180 File under 25134

SHEET 1 OF 3

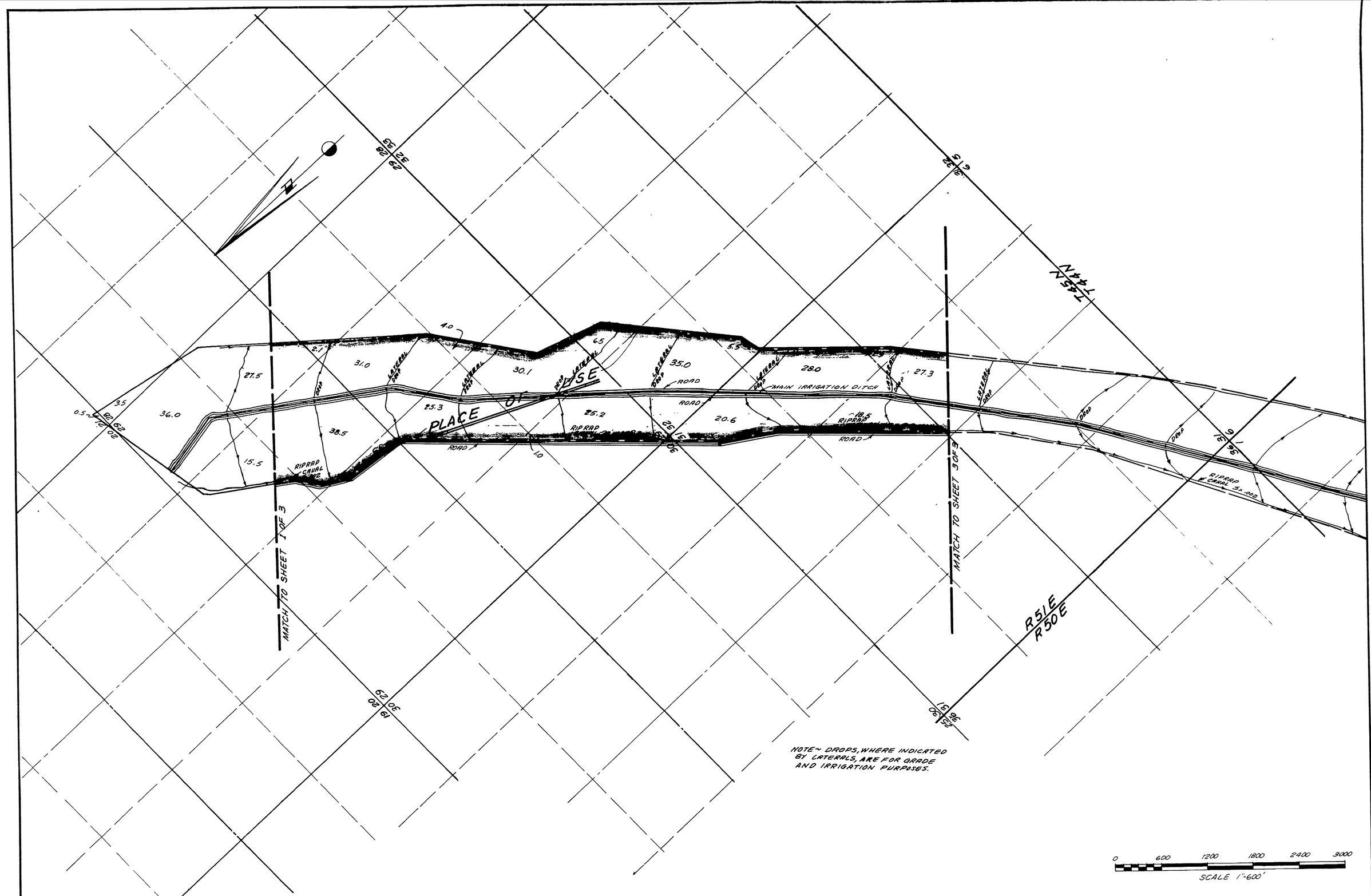

FILED
MAY 21 1968
STATE ENGINEER

NO.	BY	DATE	DESCRIPTION	CHK'D	APP'D
			REVISIONS		

DRAWN BY RW | APPROVED BY WHS
JOB NO. 247-001 | DATE MAY-1968

MAP

TO ACCOMPANY PROOF OF BENEFICIAL USE UNDER APPLICATION NO. 17180 FOR

IRRIGATION

BY

THE PETAN COMPANY

(A COPARTNERSHIP)

FROM DRY CREEK

CHILTON ENGINEERING
WESTERN PACIFIC BLDG. ELKO, NEVADA

W68015-2 | 0

17180 Ek under 25134

SHEET 2 OF 3

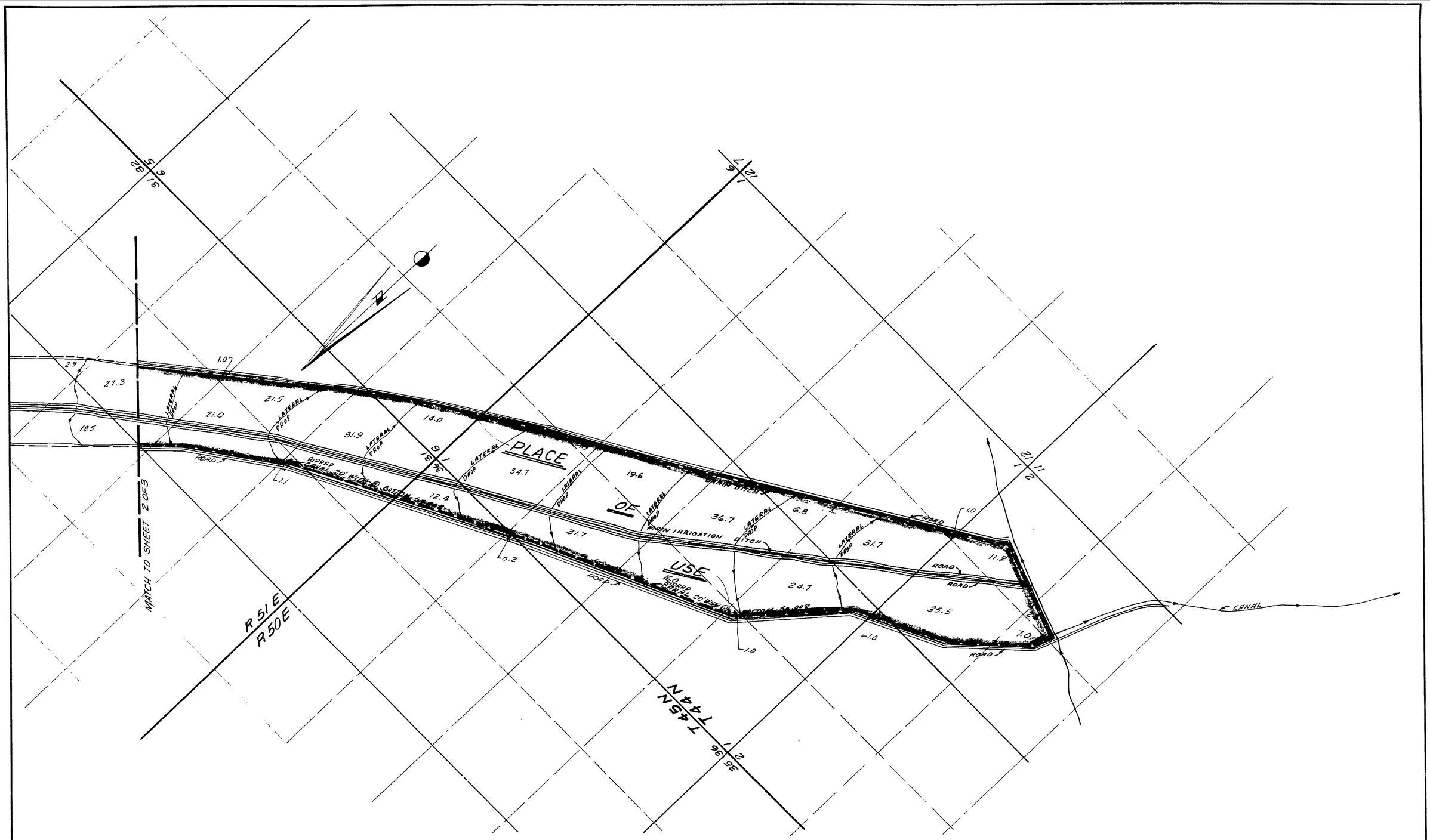

MAP

TO ACCOMPANY PROOF OF BENEFICIAL USE UNDER APPLICATION NO. 17180 FOR

IRRIGATION

BY

THE PETAN COMPANY

(A COPARTNERSHIP)

FROM DRY CREEK

NO.	BY	DATE	DESCRIPTION	CHK'D	APP'D
			REVISIONS		

DRAWN BY R.W. | APPROVED BY W.H.S.

JOB NO. 247-001 | DATE MAY, 1968

CHILTON ENGINEERING
WESTERN PACIFIC BLDG. ELKO, NEVADA

W68015-3 | 0

FILED
MAY 21 1968
STATE ENGINEER'S OFFICE

17180 File under 25134 SHEET 3 OF 3