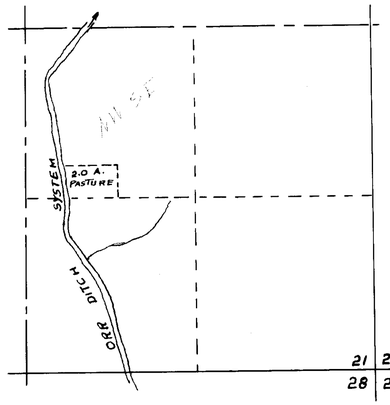


DETAIL "D"
SCALE 1" = 600 FT
PRESENT PLACE OF USE
T 20 N; R 20 E

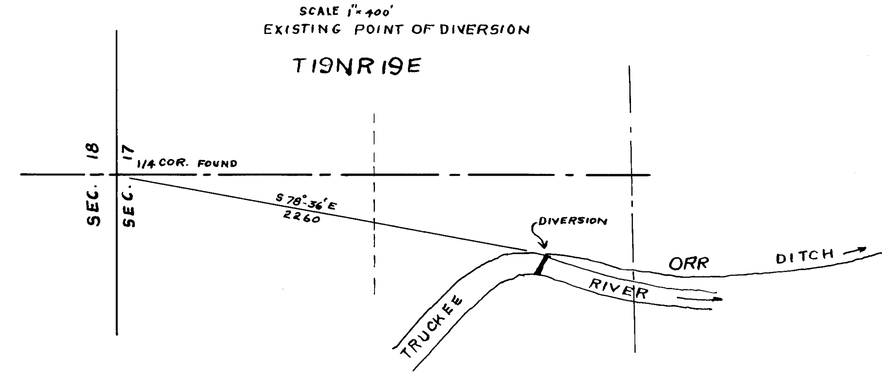


DETAIL "A"
SCALE 1" = 400'
EXISTING POINT OF DIVERSION
T19NR19E

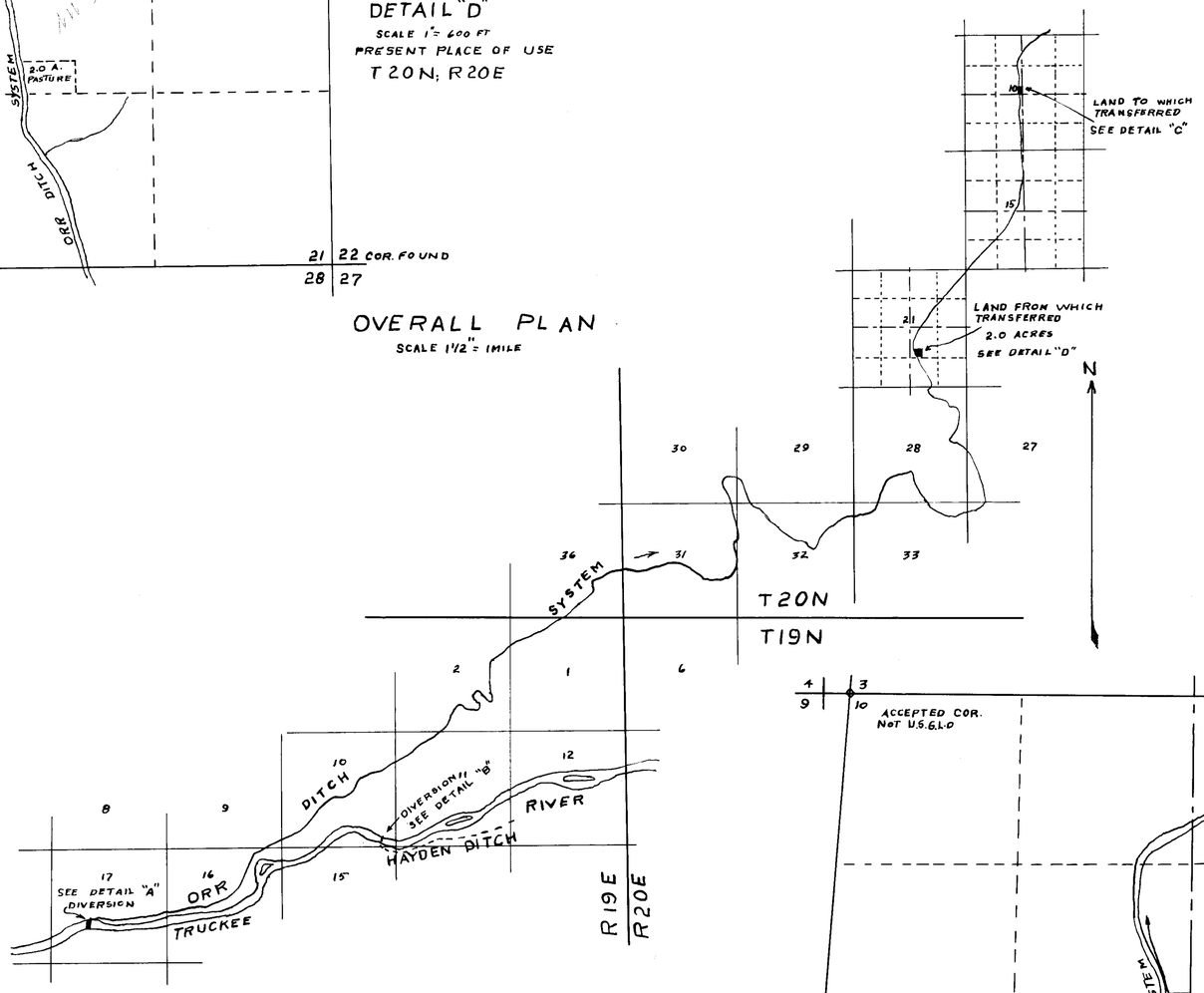


OVERALL PLAN
SCALE 1 1/2" = 1 MILE

I, Robert H. Barrett being first duly sworn, depose and say, that this map, consisting of one sheet, has been correctly drawn to the designated scale from field notes of a survey made by me between September 1 1955 and December 15, 1956; That it truly and correctly represents the location and extent of the works used to divert water from the Truckee River, in Washoe County, by James E. Stead for irrigation purposes. That the points of diversion, the approximate location of the diverting channel, the location and extent of the lands upon which the water is used, together with the area and kind of culture in each 40-Acre Subdivision, and the locations and names of all other works or streams which are crossed by or connected with said works are fully and correctly designated thereon

Robert H Barrett
State Water Right Surveyor.

Subscribed and sworn to before me this 4th day of January, 1957.

C E Ormsby
Notary Public in and for Ormsby County, Nevada

My Commission Expires July 6, 1957

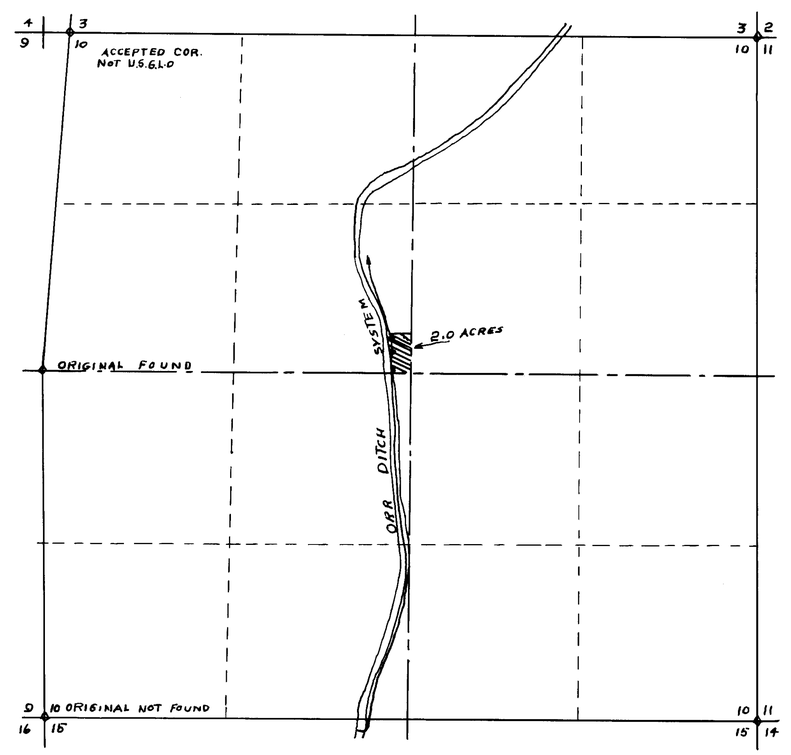


DETAIL "C"
SCALE 1" = 600'
T20NR20E

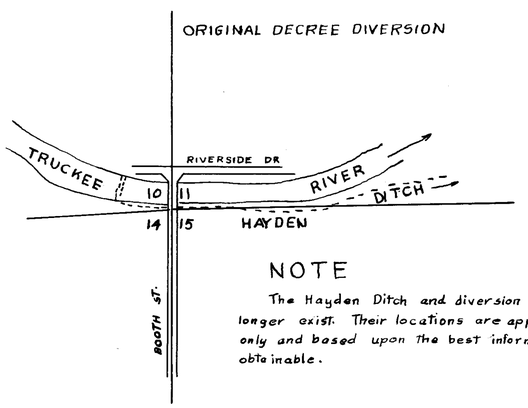


DETAIL "B"
SCALE 1" = 400'
T19NR19E

ORIGINAL DECREE DIVERSION

NOTE
The Hayden Ditch and diversion dam no longer exist. Their locations are approximate only and based upon the best information obtainable.

NOTE -
Water to be transferred under this application is defined under Claim No. 372 of the Truckee River Decree, and by Nevada State Engineer File No. 11014

NOTE -
This map is submitted for PROOF OF BENEFICIAL USE also, for the reason that the cultured lands shown hereon have been irrigated for many years by water of a later priority than that transferred

| SECTION | SUBDIVISION | TOWNSHIP | RANGE | CULTIVATED ACREAGE | CULTURE | DATE OF FIRST CULTURE |
|---|---|---|---|---|---|---|
| 10 | SE. NW | 20N | 20E | 2.0 | POTATOES | APR. 1 1872 |

CERTIFICATE No. 4976 ISSUED 1/15/60

MAP TO ACCOMPANY
APPLICATION
TO. CHANGE PLACE OF USE
BY JAMES E STEAD 11014
OF TRUCKEE RIVER WATER
FOR IRRIGATION
ALSO
PROOF OF BENEFICIAL USE

4265 17132