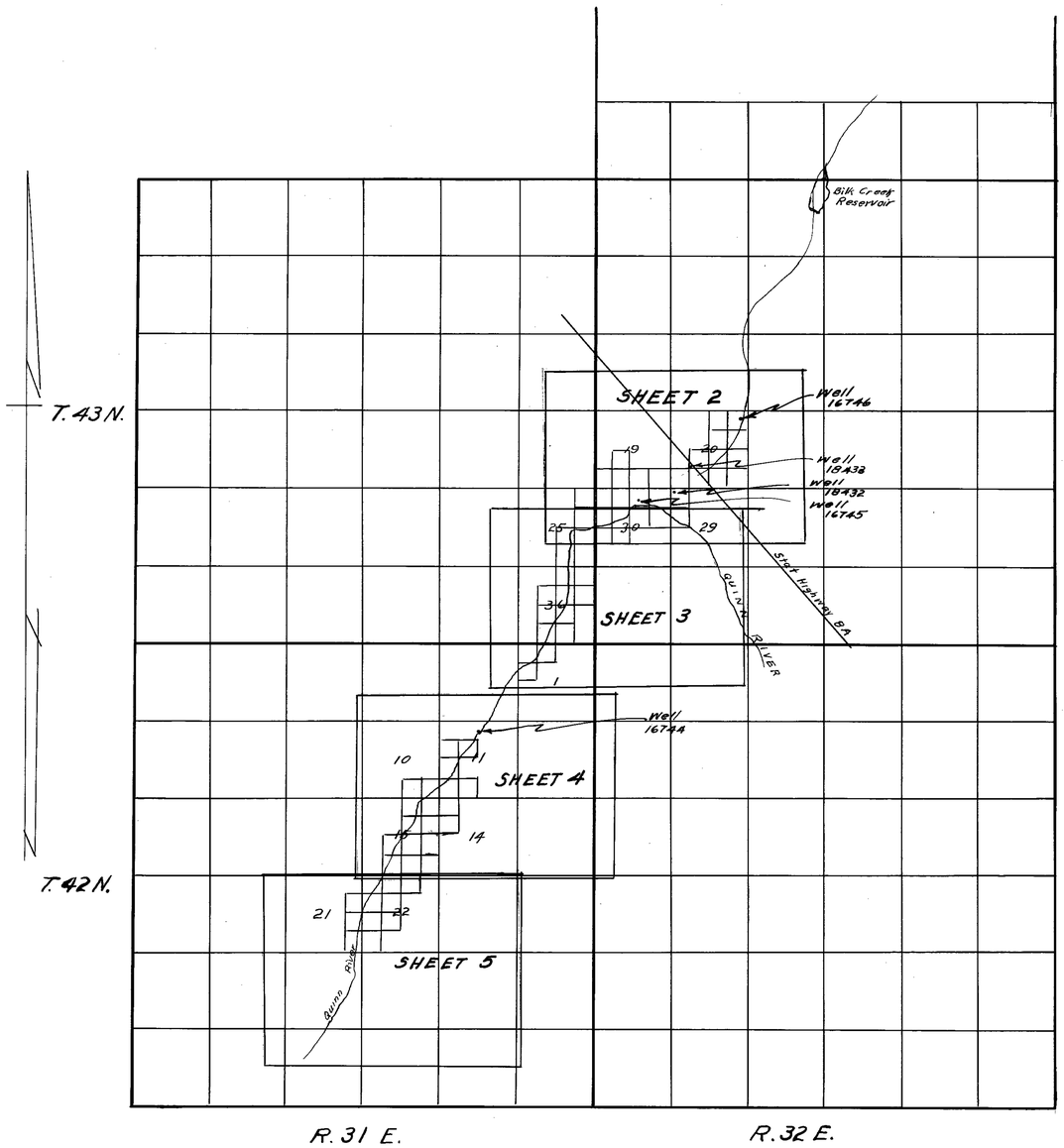

QUINN RIVER CROSSING RANCH
INDEX MAP
Scale 1" = 1 mile

Sec	Subdivision	Twp	Rge	Acreage	Culture
20	NE¼ NE¼	43	32	22.1	Alfalfa
20	NW¼ NE¼	43	"	26.9	"
20	SE¼ NE¼	43	"	31.5	"
20	SW¼ NE¼	43	"	33.1	"
20	NE¼ SE¼	"	"	26.5	"
20	NW¼ SE¼	"	"	32.5	"
20	SW¼ SE¼	"	"	0.3	"
20	NE¼ SW¼	"	"	24.6	"
20	SE¼ SW¼	"	"	29.3	"
20	SW¼ SW¼	"	"	36.6	"
20	Total in Section			243.4	"
29	NE¼ NW¼	"	"	2.6	"
29	NW¼ NW¼	"	"	19.6	"
29	SW¼ NW¼	"	"	3.0	"
29	Total in Section			25.2	"
19	SE¼ SE¼	"	"	16.6	"
19	SW¼ SE¼	"	"	1.4	"
19	NE¼ SW¼	"	"	3.4	"
19	SE¼ SW¼	"	"	41.1	"
19	SW¼ SW¼	"	"	26.6	"
19	Total in Section			89.1	"
30	NE¼ NE¼	"	"	38.2	"
30	NW¼ NE¼	"	"	16.9	"
30	SE¼ NE¼	"	"	25.1	"
30	NE¼ NW¼	"	"	34.2	"
30	NW¼ NW¼	"	"	43.1	"
30	SW¼ NW¼	"	"	15.7	" & Meadow Hay
30	SW¼ NW¼	"	"	37.0	" " "
30	NE¼ SW¼	"	"	2.0	" "
30	NW¼ SW¼	"	"	21.0	" "
30	SW¼ SW¼	"	"	3.1	" "
30	Total in Section			236.3	" " "
11	SW¼ SW¼	42N	31E	37.8	Pasture
11	Total in Section			132.0	"
10	SE¼ SE¼	"	"	33.5	"
10	SW¼ SE¼	"	"	10.3	"
10	Total in Section			43.8	"
14	NW¼ NW¼	"	"	39.1	" & Meadow Hay
14	SW¼ NW¼	"	"	26.3	" " "
14	NW¼ SW¼	"	"	8.3	" "
14	Total in Section			76.7	" " "
15	NE¼ NE¼	"	"	39.0	" " "
15	NW¼ NE¼	"	"	32.2	" " "
15	SE¼ NE¼	"	"	36.8	" "
15	SW¼ NE¼	"	"	32.0	" " "
15	NE¼ SE¼	"	"	39.7	" "
15	NW¼ SE¼	"	"	39.1	" " "
15	SE¼ SE¼	"	"	19.8	" "
15	SW¼ SE¼	"	"	38.3	" "
15	NE¼ SW¼	"	"	1.9	" " "
15	SE¼ SW¼	"	"	16.7	" "
15	Total in Section			295.5	" " "
22	NW¼ NE¼	"	"	16.2	" "
22	NE¼ NW¼	"	"	39.7	" "
22	NW¼ NW¼	"	"	17.0	" "
22	SE¼ NW¼	"	"	31.8	" "
22	SW¼ NW¼	"	"	15.0	" "
22	NE¼ SW¼	"	"	16.9	" "
22	NW¼ SW¼	"	"	34.9	" " "
22	SW¼ SW¼	"	"	12.4	" " "
22	Total in Section			183.9	" " "
21	NE¼ SE¼	"	"	4.8	"
21	SE¼ SE¼	"	"	8.0	"
21	Total in Section			12.8	"
	Total			1908.5	Alfalfa, Meadow Hay & Pasture

Sec	Subdivision	Twp	Rge	Acreage	Culture
24	SE¼ SE¼	43N	31E	2.4	Alfalfa
25	NE¼ NE¼	"	"	19.1	"
25	SE¼ NE¼	"	"	33.0	"
25	SW¼ NE¼	"	"	3.7	" & Pasture
25	NE¼ SE¼	"	"	35.5	" Meadow Hay
25	NW¼ SE¼	"	"	31.6	Pasture " "
25	SE¼ SE¼	"	"	34.7	" "
25	SW¼ SE¼	"	"	28.3	" " "
25	NE¼ SW¼	"	"	6.5	"
25	Total in Section			192.4	Alfalfa, Meadow Hay, Pasture
36	NE¼ NE¼	"	"	12.7	Meadow Hay
36	NW¼ NE¼	"	"	17.6	" " & Pasture
36	SE¼ NE¼	"	"	4.3	" "
36	SW¼ NE¼	"	"	20.6	" " "
36	NW¼ SE¼	"	"	12.4	" " "
36	SW¼ SE¼	"	"	9.9	"
36	NE¼ SW¼	"	"	16.5	" " "
36	NW¼ SW¼	"	"	2.2	"
36	SE¼ SW¼	"	"	38.9	" " "
36	SW¼ SW¼	"	"	9.0	"
36	Total in Section			144.1	" " "
1	NE¼ NW¼	42N	31E	28.7	"
1	NW¼ NW¼	"	"	27.8	"
1	SE¼ NW¼	"	"	15.2	"
1	SW¼ NW¼	"	"	29.4	"
1	Total in Section			101.1	"
2	SE¼ NE¼	"	"	36.3	"
2	NE¼ SE¼	"	"	17.4	"
2	NW¼ SE¼	"	"	37.8	"
2	SW¼ SE¼	"	"	27.3	"
2	SE¼ SW¼	"	"	7.4	"
2	NE¼ SW¼	"	"	3.6	"
2	Total in Section			129.8	"
11	NW¼ NE¼	"	"	29.5	"
11	NE¼ NW¼	"	"	17.5	"
11	NW¼ NW¼	"	"	1.0	"
11	SW¼ NW¼	"	"	8.5	"
11	SE¼ NW¼	"	"	11.7	"
11	NW¼ SW¼	"	"	26.0	"

State of Nevada }
County of Humboldt } ss.

I, J. R. Coldwell, being first duly sworn, depose and say that this map consisting of 5 sheets, has been correctly drawn to the designated scale from field notes of a survey made by me between the 26th day of July 1963 and the 9th day of September 1963; that it truly and correctly represents the location and extent of the works used to divert water from underground sources, in Humboldt County, by Quinn River-Sonora Co. for Irrigation purposes under applications Nos 16744, 16745, 16746, 18432 & 18433. that the point of diversion, the location of diverting channels, the location and extent of lands owned or controlled by the applicant upon which water applied for under applications Nos 16744, 16745, 16746, 18432 & 18433 is used, together with area and kind of culture in each 40 acre subdivision, and the location and names of all other works or streams which are crossed or connected with said works are fully and correctly designated thereon.

J. R. Coldwell
State Water Right Surveyor

Subscribed and sworn to before me this 15th day of September 1963.

James A. Callahan
Notary Public in and for Humboldt County, Nevada

My Commission expires Feb. 28, 1967

1 mi. 3/4 1/2 1/4 0 1 mi. 2 mi. 3 mi. 4 mi.

18432 CERTIFICATE No. 5638 ISSUED Oct. 22, 1963
18433 CERTIFICATE No. 5639 ISSUED Oct. 22, 1963
16744 CERTIFICATE No. 5640 ISSUED Oct. 22, 1963
16745 CERTIFICATE No. 5641 ISSUED Oct. 22, 1963
16746 CERTIFICATE No. 5642 ISSUED Oct. 22, 1963

FILED
Sept. 16, 1963
STATE ENGINEER'S OFFICE

1963 SEP 16 PM 4 19

MAP TO ACCOMPANY PROOF OF BENEFICIAL USE UNDER APPLICATIONS 16744, 16745, 16746, 18432 & 18433 BY QUINN RIVER-SONORA CO. FROM UNDERGROUND SOURCES

18433 18432 16746 16745 File Under 16744

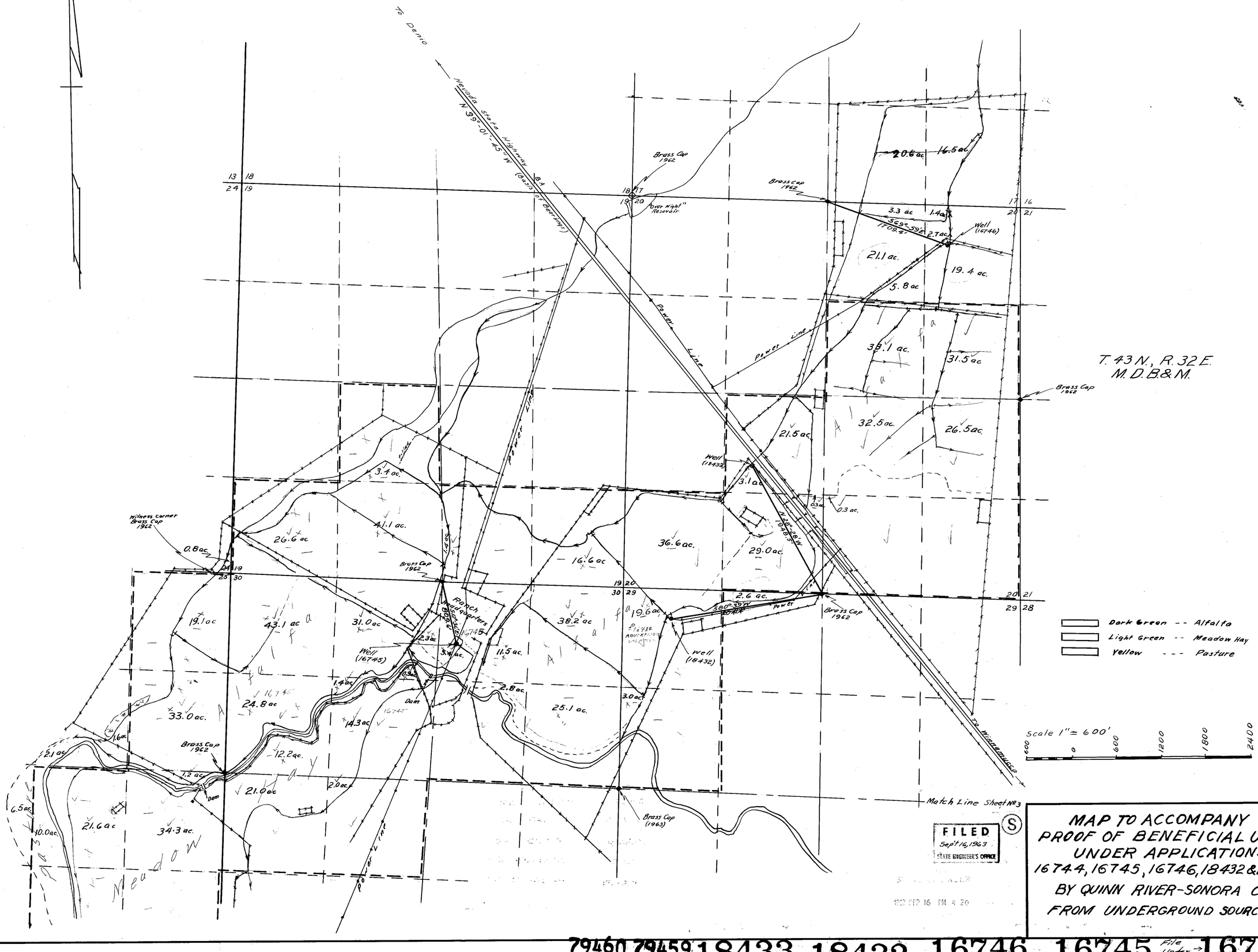

MAP TO ACCOMPANY
PROOF OF BENEFICIAL USE
UNDER APPLICATIONS
16744, 16745, 16746, 18432 & 18433
BY QUINN RIVER-SONORA CO.
FROM UNDERGROUND SOURCES

79460 79459 18433 18432 16746 16745 File Under → 16744

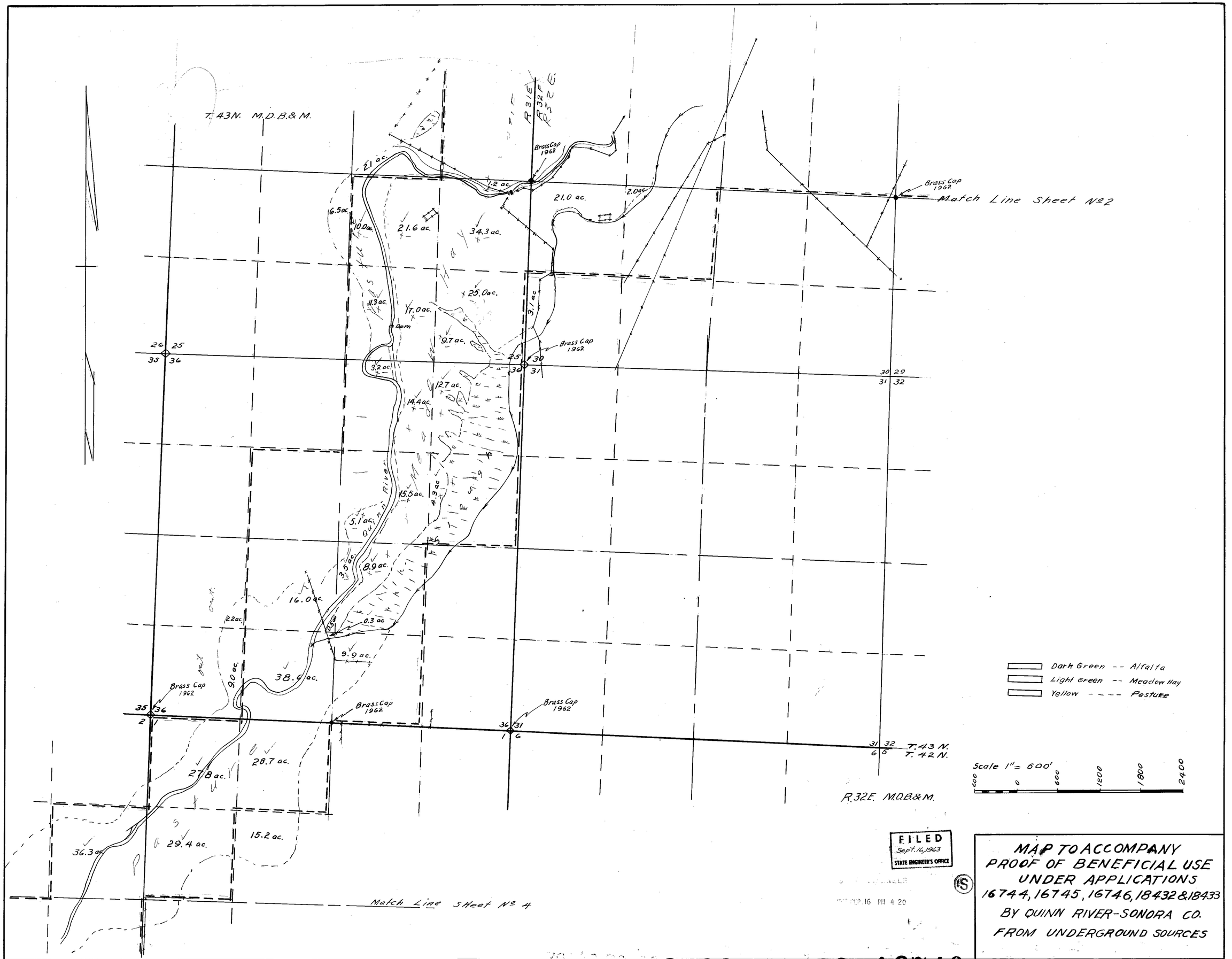

FILED
Sept. 16, 1963
STATE ENGINEER'S OFFICE

MAP TO ACCOMPANY
PROOF OF BENEFICIAL USE
UNDER APPLICATIONS
16744, 16745, 16746, 18432 & 18433
BY QUINN RIVER-SONORA CO.
FROM UNDERGROUND SOURCES

18433 18432 16746 16745 File Under → 16744

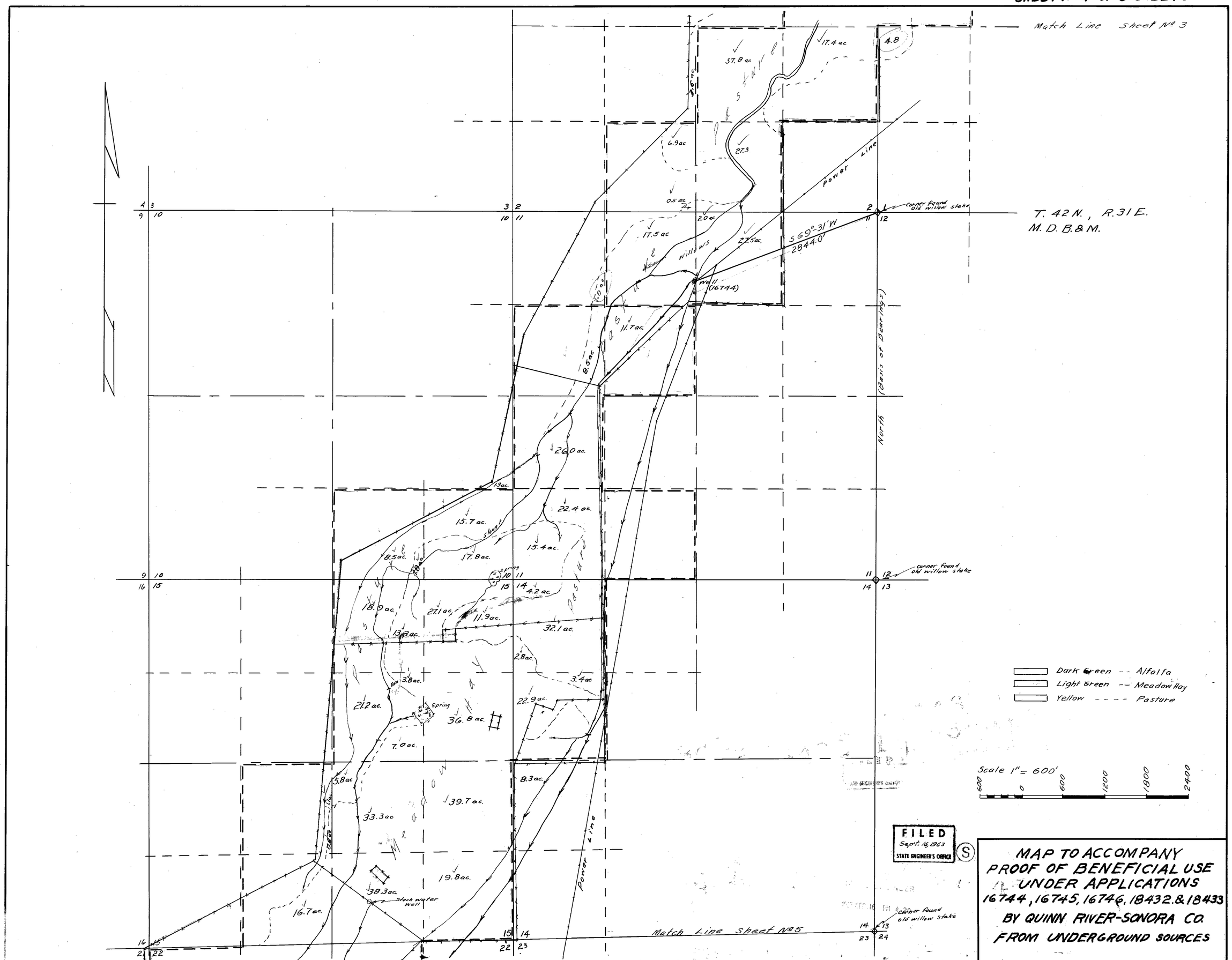

FILED
Sept. 16, 1963
STATE ENGINEER'S OFFICE

MAP TO ACCOMPANY
PROOF OF BENEFICIAL USE
UNDER APPLICATIONS
16744, 16745, 16746, 18432 & 18433
BY QUINN RIVER-SONORA CO.
FROM UNDERGROUND SOURCES

79246 T 18433 18432 16746 16745 File Under → 16744

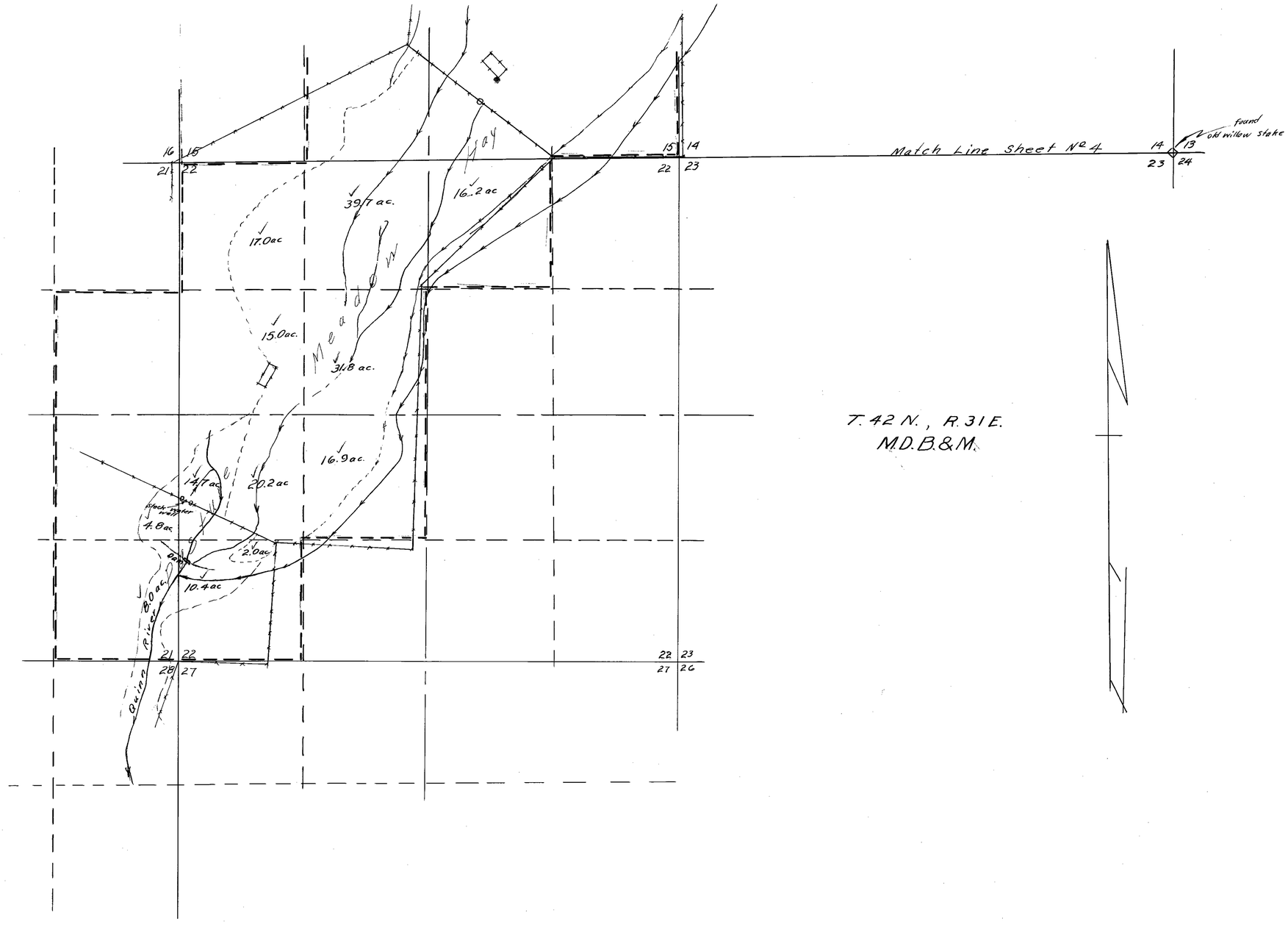

Dark Green -- Alfalfa
Light Green -- Meadow Hay
Yellow - - - - Pasture

Scale 1" = 600'

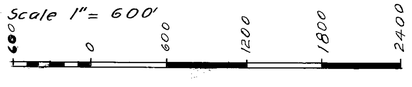

FILED
Sept. 16, 1967
STATE ENGINEER'S OFFICE

STATE ENGINEER
1967 SEP 16 PM 4 20

MAP TO ACCOMPANY
PROOF OF BENEFICIAL USE
UNDER APPLICATIONS
16744, 16745, 16746, 18432 & 18433
BY QUINN RIVER-SONORA CO
FROM UNDERGROUND SOURCES

18433 18432 16746 16745 File under 16744