SECTION	SUBDIVISION	TWSP.	RANGE	CULTIVATED ACREAGE	DESCRIPTION OF CULTURE	DATE OF FIRST CULTURE
30	SE¼ NE¼	42 N	69 E	2.0	Alfalfa & grass	
	NE¼ SE¼			14.2	"	
	SE¼ SE¼			15.0	"	
	SW¼SE¼			0.2	"	
31	NW¼ NE¼			0.1	"	
	NE¼ NE¼			3.6	"	
	SW¼NE¼			19.0	"	
6	NW¼ NE¼	41N	69 E	0.1	Alfalfa	
	SW¼ NE¼			12.3	"	
	SE¼ NW¼			6.7	"	
	NE¼SW¼			28.1	"	
	NW¼SW¼			11.0	"	
	SW¼SW¼			22.5	"	
	SE¼SW¼			23.3	"	
	NW¼SE¼			0.2	"	
7	NW¼ NW¼			2.1	"	
	NE¼ NW¼			0.7		
			Total =	161.1		

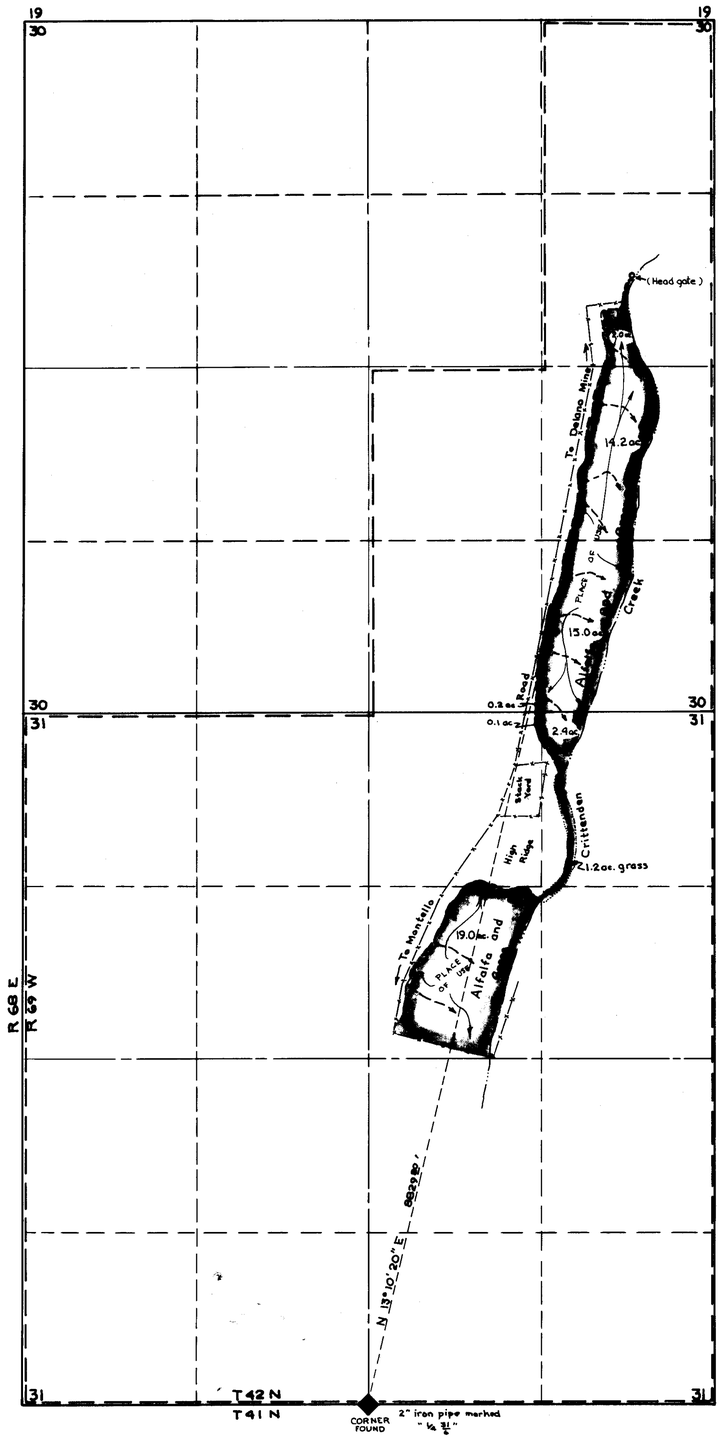

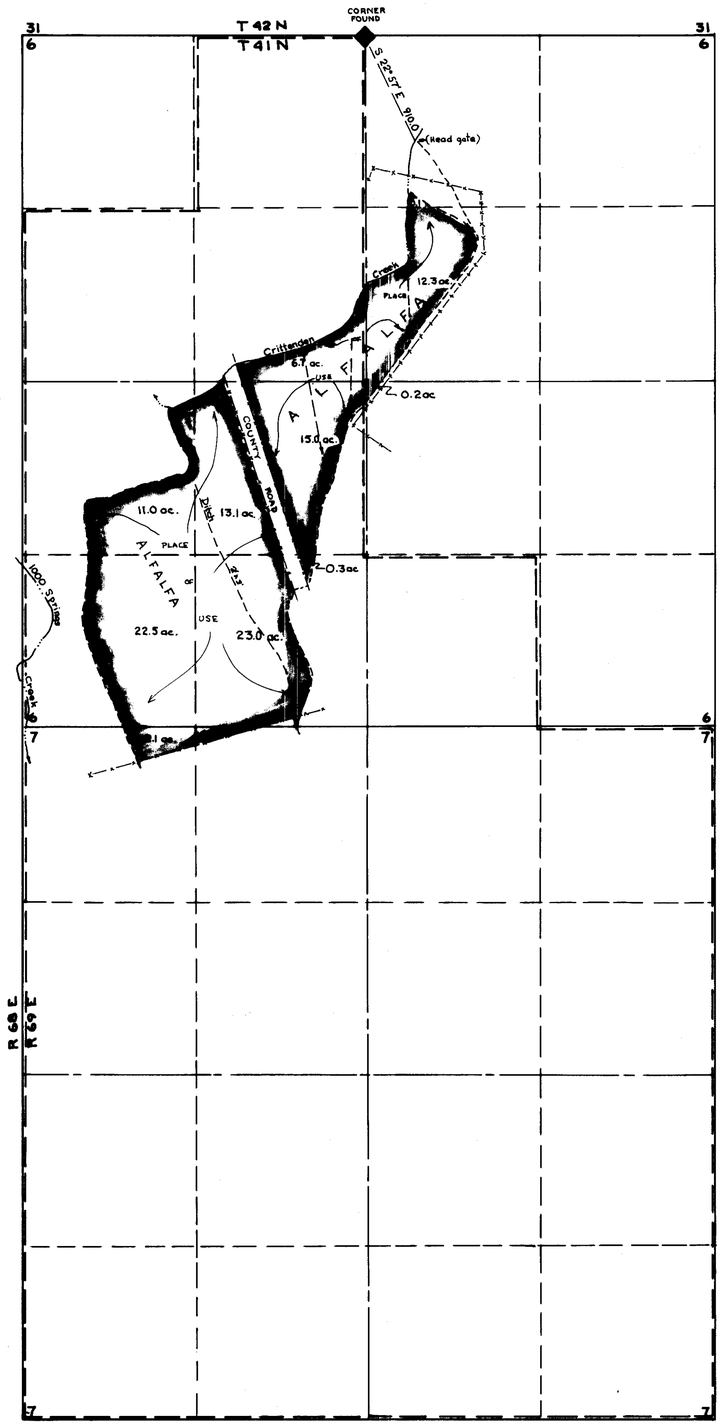

STATE OF NEVADA

COUNTY OF ELKO ss.

I, W.H. Settelmeyer, being first duly sworn, depose and say that this map, consisting of *two sheets*, has been correctly drawn to the designated scale from field notes of a survey made under my supervision and direction, completed on the 7th day of November, 1965; that it truly and correctly represents the location and extent of the works used to divert water from Crittenden Creek and tributaries, in Elko County, by Gamble Ranches, Inc., for irrigation purposes under Application No. 16676. That the point of diversion, the location, size of the diverting channel, location and description of all measuring devices, the location and extent of lands owned or controlled by the applicant upon which water applied for under Application No. 16676 is used, together with the area and kind of culture in each 40-acre subdivision, and the location and names of all other works or streams which are crossed by or connected with said works are fully and correctly designated thereon.

W.H. Settelmeyer
State Water Right Surveyor

Subscribed and sworn to before me this 15th day of November 1965

Frank Weinrauch

FRANK WEINRAUCH
Notary Public - State of Nevada
Elko County, Nevada
My commission expires Feb. 3, 1967

OFFICE
STATE ENGINEER

1965 SEP 19 AM 11 33

0 200 500 1000 2000 3000

Scale 1" = 600'

SHEET 1 of 2

CERTIFICATE No. 6188 ISSUED February 23, 1967

FILED
SEP 19 1966
STATE ENGINEER'S OFFICE

MAP TO ACCOMPANY
PROOF OF BENEFICIAL USE UNDER
APPLICATION No. 16676
FOR
IRRIGATION
BY
GAMBLE RANCHES, INC.
FROM CRITTENDEN CREEK

SETTELMEYER & CHILTON
Consulting Engineers 11/65 ELKO, NEVADA

W 65033

83633 83632 83631 16676

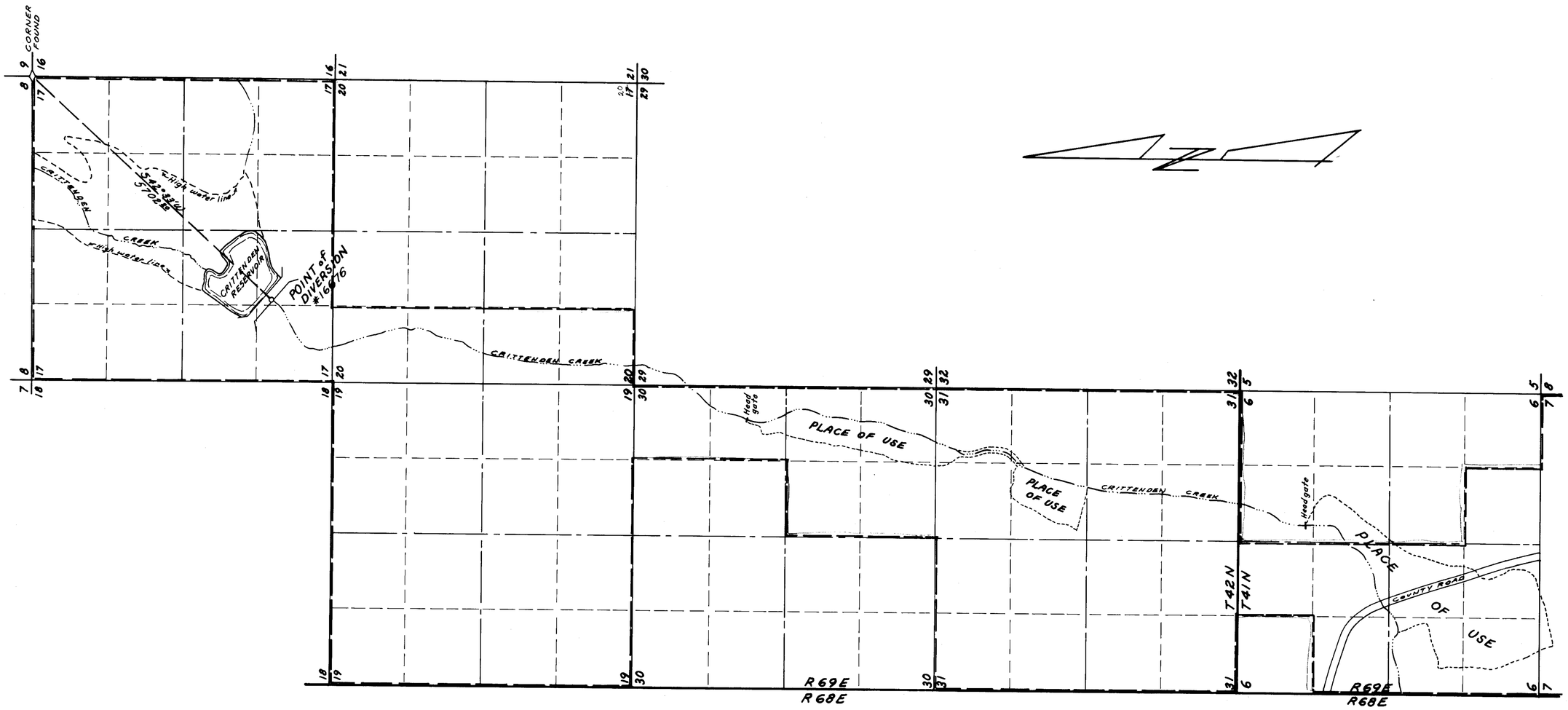

LOCATION MAP

NOTE: FOR CULTURE & ACREAGE
SEE SHEET No. 1

CERTIFICATE No. ISSUED

FILED
SEP 19 1966
STATE ENGINEER'S OFFICE

1966 SEP 19 AM 11 33

0 500 1000 2000 3000 4000 5000

Scale 1" = 1000'

SHEET 2 of 2

MAP TO ACCOMPANY
PROOF OF BENEFICIAL USE UNDER
APPLICATION No. 16676
FOR
IRRIGATION
BY
GAMBLE RANCHES, INC.
FROM CRITTENDEN CREEK

SETTELMEYER & CHILTON
Consulting Engineers 11/65 ELKO, NEVADA

W65023-A

83633 83632 83631 16676