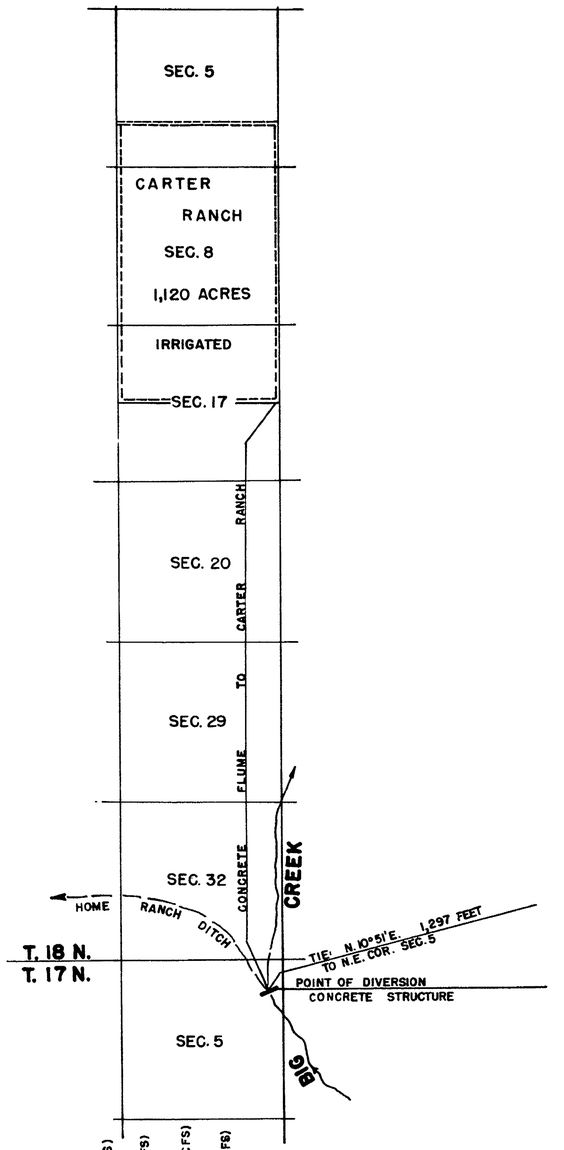

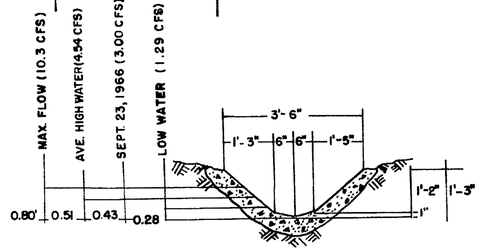

MEASUREMENTS MADE ON SEPT. 23, 1966 NEAR CONCRETE DAM. CHANNEL SLOPE = 0.0217, N = 0.016

TYPICAL SECTION — CONCRETE FLUME

SCALE: 1" = 2'

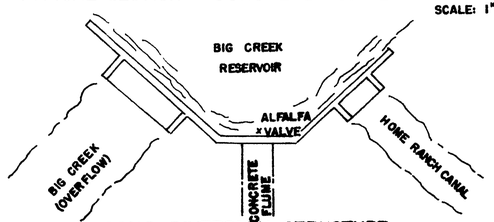

CONC. DIVERSION STRUCTURE
BIG CREEK DAM

SCALE: 1" = 10'

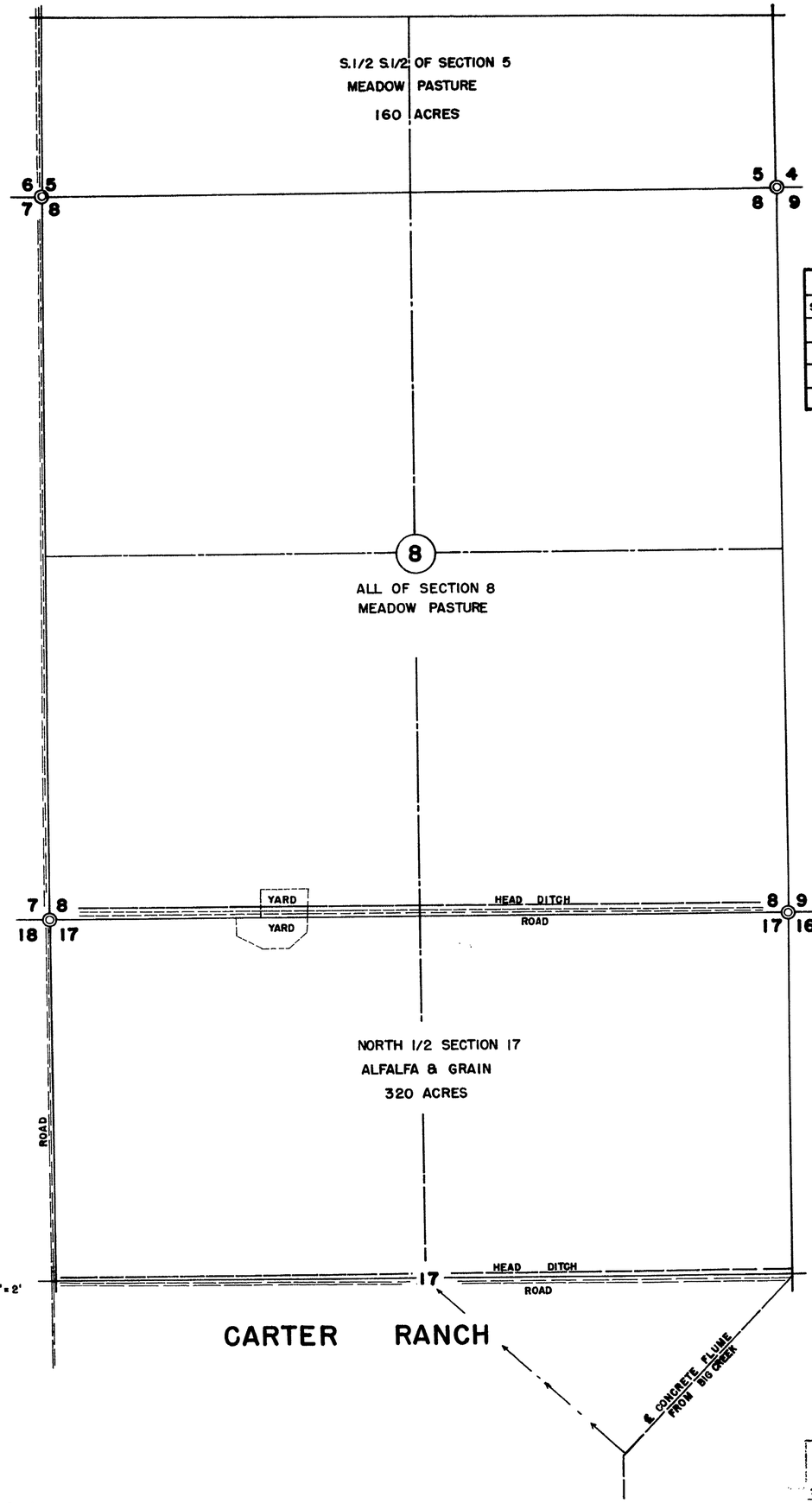

SCALE: 1" = 500'
T. 18 N., R. 43 E., M.D.B.&M.

CULTURAL MAP TABULATION						
SECTION	SUBDIVISION	TOWNSHIP	RANGE	CULTIVATED ACREAGE	DESCRIPTION OF CULTURE	DATE OF FIRST CULTURE
5	S.1/2 S.1/2	18N.	43E.	160	MEADOW PASTURE	
8	ALL	"	"	640	"	
17	N. 1/2	"	"	320	ALFALFA & GRAIN	
			TOTAL:	1,120 AC.		

STATE OF NEVADA
COUNTY OF WASHOE S.S.

I, E. P. OSGOOD, BEING FIRST DULY SWORN, DEPOSE AND SAY THAT THIS MAP, CONSISTING OF 2 SHEETS, HAS BEEN CORRECTLY DRAWN TO THE DESIGNATED SCALE FROM FIELD NOTES OF A SURVEY MADE BY ME ON THE 23RD DAY OF JULY, 1966. THAT IT TRULY AND CORRECTLY REPRESENTS THE LOCATION AND EXTENT OF THE WORKS USED TO DIVERT WATER FROM UNDERGROUND SOURCES IN LANDER COUNTY, NEVADA BY ROY VISBEEK AND HENRIETTA LEE FOR IRRIGATION AND DOMESTIC USE UNDER APPLICATION NO. 16581 THAT THE POINT OF DIVERSION, THE LOCATION, SIZE OF THE DIVERTING CHANNEL, LOCATION AND DESCRIPTION OF ALL MEASURING DEVICES THE LOCATION AND EXTENT OF LANDS OWNED OR CONTROLLED BY THE APPLICANT UPON WHICH WATER APPLIED FOR UNDER APPLICATION NO. 16581 IS USED, TOGETHER WITH THE AREA AND KIND OF CULTURE IN EACH 40 ACRE SUBDIVISION AND THE LOCATION AND NAMES OF ALL OTHER WORKS OR STREAMS WHICH ARE CROSSED BY OR CONNECTED WITH SAID WORKS ARE FULLY AND CORRECTLY DESIGNATED THEREON.

E. P. Osgood Jr.
E. P. OSGOOD, JR., ST. WTR. RT. SUR. NO. 294

SUBSCRIBED AND SWORN TO BEFORE ME THIS 26th DAY OF AUGUST, 1966.

James R. Underwood
NOTARY PUBLIC

NOTARY PUBLIC IN AND FOR WASHOE COUNTY, NEVADA
MY COMMISSION EXPIRES: 4-17-68

JAMES R. UNDERWOOD
Notary Public — State of Nevada
Washoe County
My Commission Expires April 17, 1968

SCALE: 1" = 500'

SHEET 1 OF 2

FILED
OCT 17, 1966
STATE ENGINEER'S OFFICE

MAP TO ACCOMPANY
PROOF OF BENEFICIAL USE
UNDER APPLICATION NO. 16581
BY
ROY VISBEEK & HENRIETTA LEE
FROM BIG CREEK
LANDER COUNTY NEVADA
JULY, 1966 E.P. OSGOOD, JR. ST. WTR. RT. SUR. NO. 294

16581

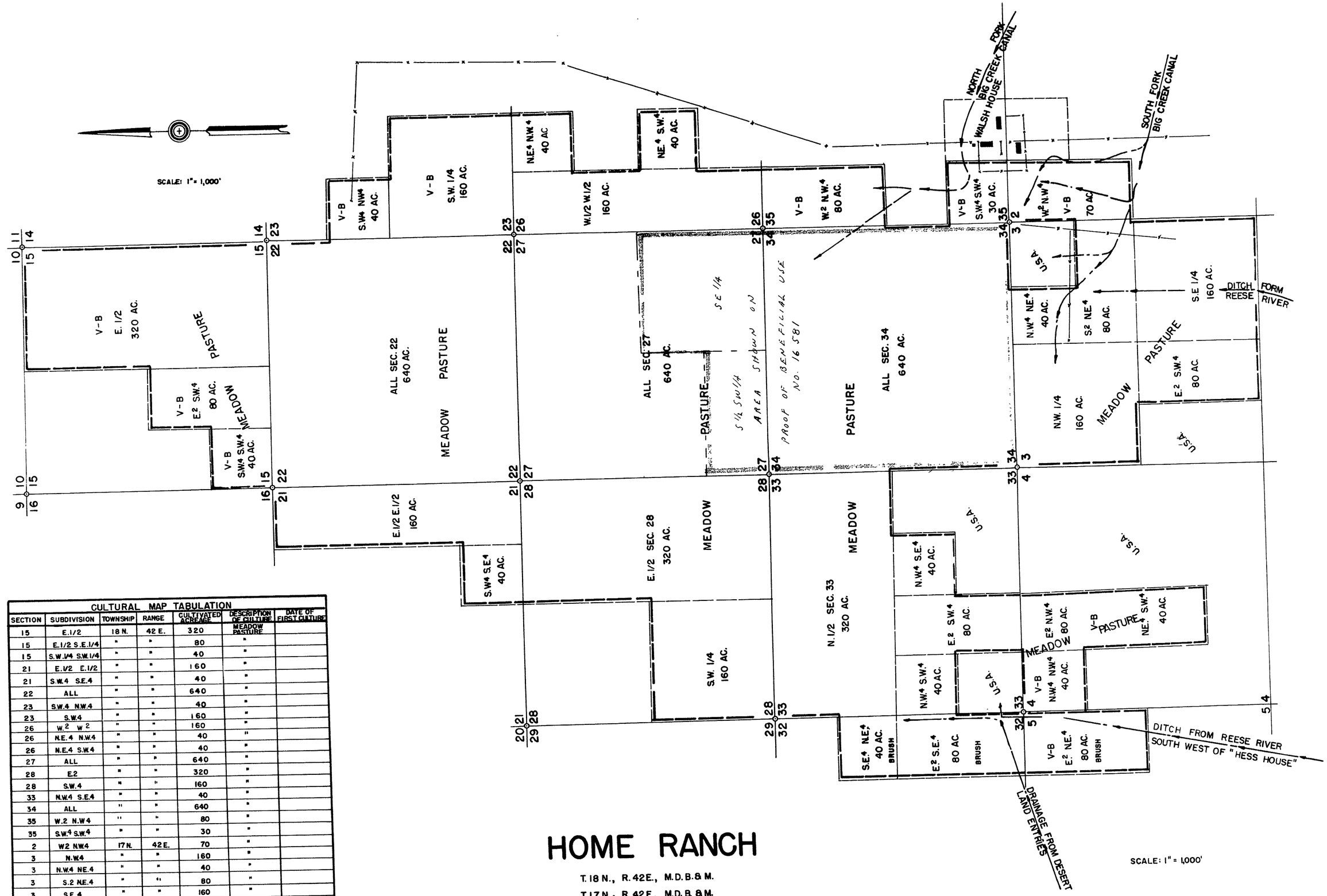

HOME RANCH

T. 18 N., R. 42 E., M.D.B.& M.

T. 17 N., R. 42 E., M.D.B.& M.

CULTURAL MAP TABULATION						
SECTION	SUBDIVISION	TOWNSHIP	RANGE	CULTIVATED ACREAGE	DESCRIPTION OF CULTURE	DATE OF FIRST CULTURE
15	E.1/2	18 N.	42 E.	320	MEADOW PASTURE	
15	E.1/2 S.E.1/4	"	"	80	"	
15	S.W.1/4 S.W.1/4	"	"	40	"	
21	E.1/2 E.1/2	"	"	160	"	
21	S.W.4 S.E.4	"	"	40	"	
22	ALL	"	"	640	"	
23	S.W.4 N.W.4	"	"	40	"	
23	S.W.4	"	"	160	"	
26	W.2 W 2	"	"	160	"	
26	N.E.4 N.W.4	"	"	40	"	
26	N.E.4 S.W.4	"	"	40	"	
27	ALL	"	"	640	"	
28	E.2	"	"	320	"	
28	S.W.4	"	"	160	"	
33	N.W.4 S.E.4	"	"	40	"	
34	ALL	"	"	640	"	
35	W.2 N.W.4	"	"	80	"	
35	S.W.4 S.W.4	"	"	30	"	
2	W2 N.W.4	17 N.	42 E.	70	"	
3	N.W.4	"	"	160	"	
3	N.W.4 NE.4	"	"	40	"	
3	S.2 NE.4	"	"	80	"	
3	S.E.4	"	"	160	"	
3	E2 S.W.4	"	"	80	"	
4	E.2 N.W.4	"	"	80	"	
4	N.W.4 N.W.4	"	"	40	"	
4	N.E.4 S.W.4	"	"	40	"	
33	N.2	18 N.	42 E.	320	"	
33	E.2 S.W.4	"	"	80	"	
33	N.W.4 S.W.4	"	"	40	"	
			TOTAL:	4,820		

CERTIFICATE No. 6498 ISSUED 1-25-68

FILED
oct 14, 1966
STATE ENGINEER'S OFFICE

MAP TO ACCOMPANY

PROOF OF BENEFICIAL USE

UNDER APPLICATION NO. 16581

BY

ROY VISBEEK & HENRIETTA LEE

FROM BIG CREEK

LANDER COUNTY NEVADA

JULY, 1966 E.P. OSGOOD, JR. ST. WTR. RT SUR. NO. 294

16581