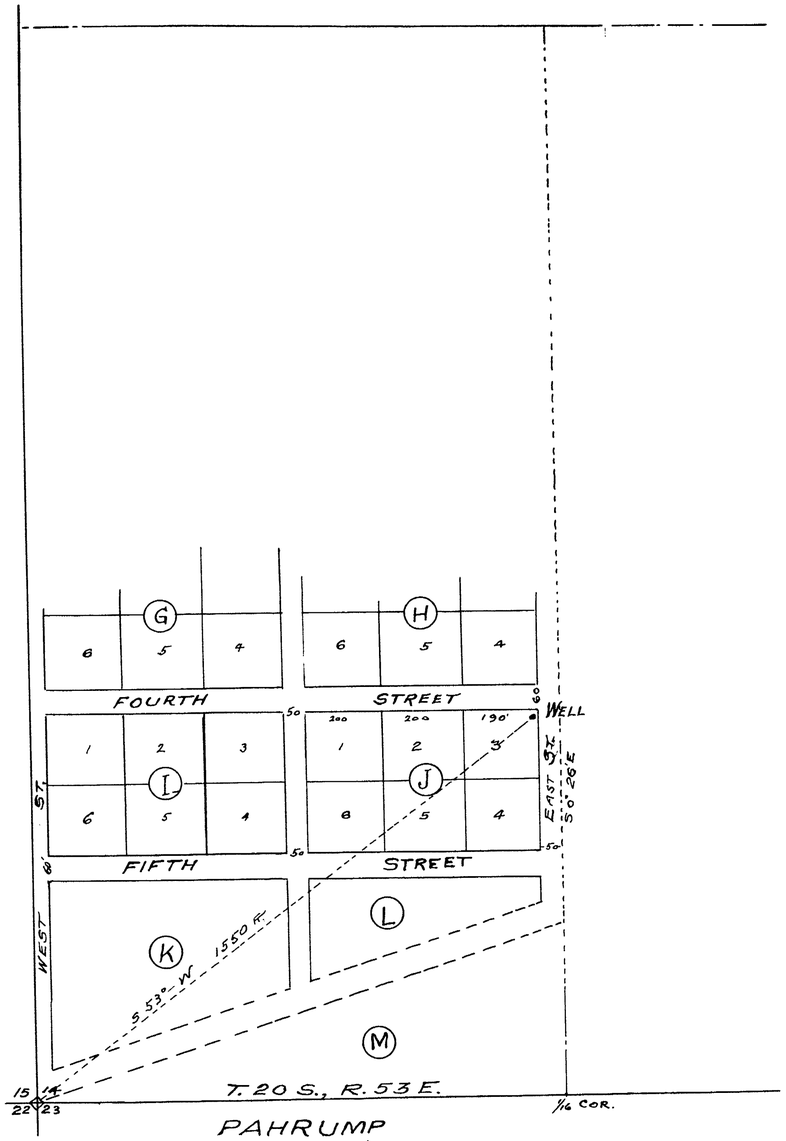

PAHRUMP
NYE COUNTY ~ NEVADA

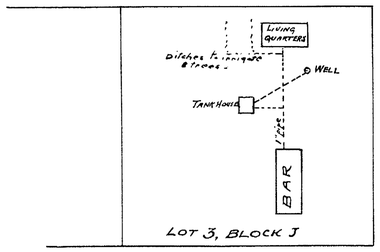

SCALE 1 in. = 60. ft.

STATE of NEVADA }
COUNTY of NYE } S.S

I, C.A. Liddell, being first duly sworn depose and say that this map, consisting of one sheet, has been correctly drawn to the designated scale from field notes of a survey made by me on the 21st day of April, 1955, that it truly and correctly represents the location and extent of the works to divert water obtained from an underground source in Nye County by Lionel A. Horgan for business and domestic use under Application No. 15740.

The point of diversion, the well, the size of the pipe used to carry the water to the tank, from which it is diverted to the residence and the bar are fully and correctly designated there on.

This water system does not connect with or cross any other water system.

C.A. Liddell
STATE WATER RIGHT SURVEYOR

Subscribed and sworn to before me this 4 day of April 1955.

Notary Public in and for Nye County, Nevada.

SCALE 1 IN = 200 ft.

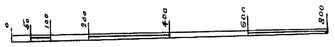

MAP
TO
ACCOMPANY PROOF of BENEFICIAL USE
UNDER APPLICATION No. 15740
FOR
BUSINESS AND DOMESTIC USE
BY
LIONEL A. HORGAN
FROM UNDERGROUND
PAHRUMP VALLEY

FILED
MAY 3 1955
STATE ENGINEER'S OFFICE

CERTIFICATE No. 4270 ISSUED
Jan. 25, 1956

15740