Section	Sub-division	Township	Range	Cultivated acreage	Description of culture	Date of first culture
8	[illegible]	42 N	37 E	40	Wheat	
"	[illegible]	"	"	40	"	
"	[illegible]	"	"	40	"	
"	[illegible]	"	"	40	"	
"	[illegible]	"	"	40	"	
"	[illegible]	"	"	40	"	
17	[illegible]	"	"	40	Peas (seed)	
"	[illegible]	"	"	40	"	
			Total	320		

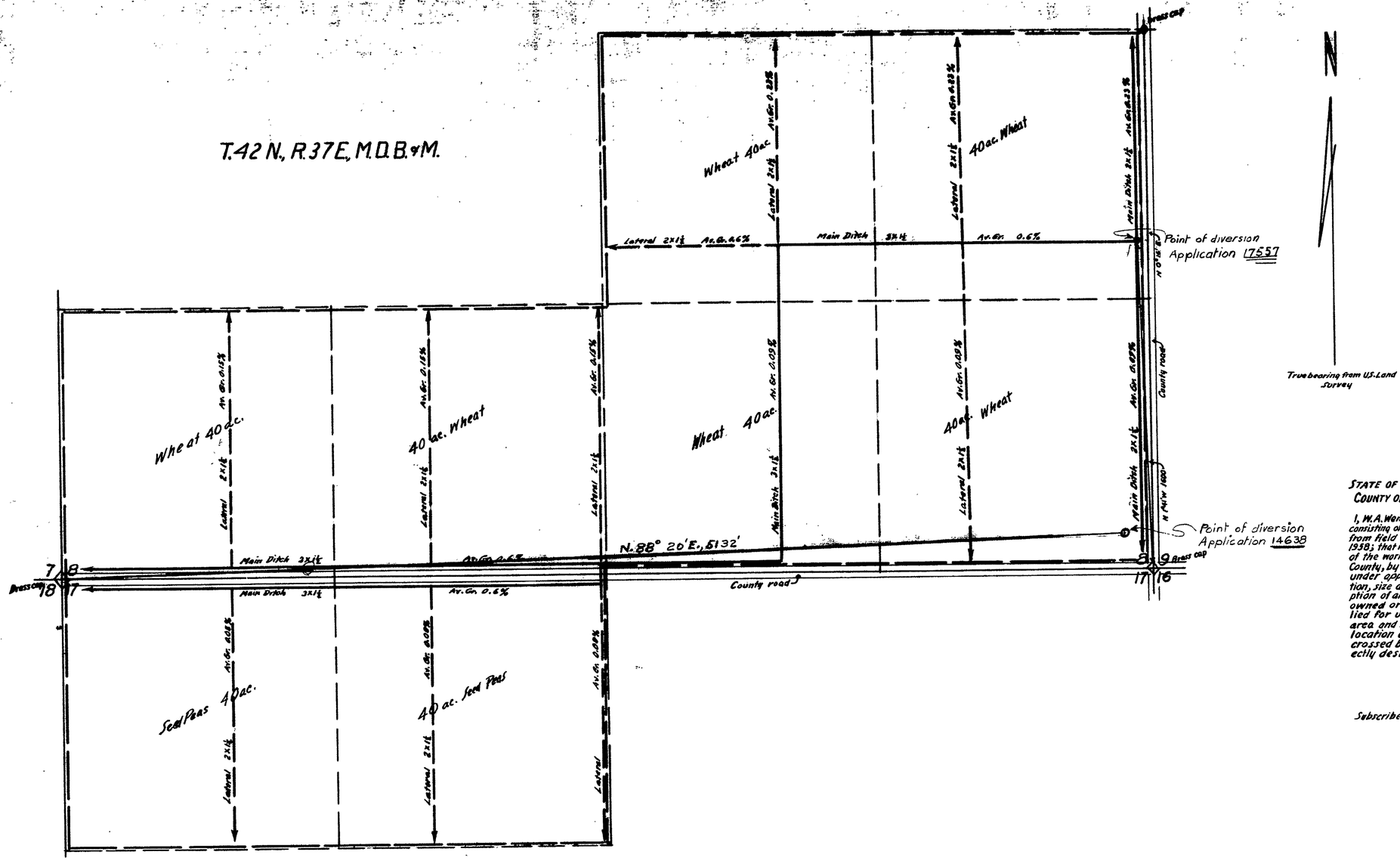

STATE OF NEVADA
COUNTY OF HUMBOLDT } SS

I, W.A. Wentz, being first duly sworn, depose and say that this map, consisting of one sheet, has been correctly drawn to the designated scale from field notes of a survey made by me on the 23rd day of April, 1958; that it truly and correctly represents the location and extent of the works used to divert water from underground, in Humboldt County, by Alden E. Chase, for irrigation and domestic purposes under application No. 14638. That the point of diversion, the location, size and grades of the diverting channel, location and description of all measuring devices, the location and extent of lands owned or controlled by the applicant upon which water applied for under application No. 14638 is used, together with the area and kind of culture in each 40 acre subdivision, and the location and names of all other works or streams which are crossed by or connected with said works are fully and correctly designated thereon.

W.A. Wentz
STATE WATER RIGHT SURVEYOR

Subscribed and sworn to before me this 25th day of April, 1958.

Grace W. Kell
COUNTY CLERK - HUMBOLDT COUNTY



Scale 1 in. = 1 ft.
Main Ditch



Scale 1 in. = 1 ft.
Laterals

Scale 1 in. = 300

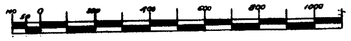

OFFICE
ENGINEER
1958 APR 30 AM 11 41

FILED
April 30, 1958

MAP

TO ACCOMPANY PROOF OF BENEFICIAL USE UNDER APPLICATION No. 14638 FOR IRRIGATION AND DOMESTIC USE BY ALDEN E. CHASE FROM UNDERGROUND

17557

W.A. Wentz - Civil Engr. R.P.E. No. 58 4-25-58

CERTIFICATE No. 4842 ISSUED Jan. 5, 1959

17557 Place in → 14638