Section	Subdivision	T North	R East	Cultivated Acreage	Description of Culture	
20	SE¼ of SE¼	39	55	0.05	GRAIN	
"	" " "	"	"	1.27	CLEAR GRASS	
"	" " "	"	"	5.82	MEADOW	
21	SW¼ of SW¼	"	"	7.63	"	
"	" "	"	"	13.65	CLEAR GRASS	
"	" "	"	"	6.77	GRAIN	
"	SE¼ of SW¼	"	"	6.71	MEADOW	
27	SW¼ of NW¼	"	"	10.38	"	
"	NW¼ of SW¼	"	"	10.79	"	
"	NE¼ of SW¼	"	"	6.76	"	
28	NE¼ of SE¼	"	"	10.89	"	
"	NW¼ of SE¼	"	"	1.72	"	
"	SE¼ of NE¼	"	"	27.46	"	
"	SW¼ of NE¼	"	"	19.28	"	
"	NW¼ of NE¼	"	"	15.73	"	
"	NE¼ of NW¼	"	"	24.80	"	
"	NW¼ of NW¼	"	"	10.08	"	
29	NE¼ of NE¼	"	"	1.22	"	

TOTAL 181.01

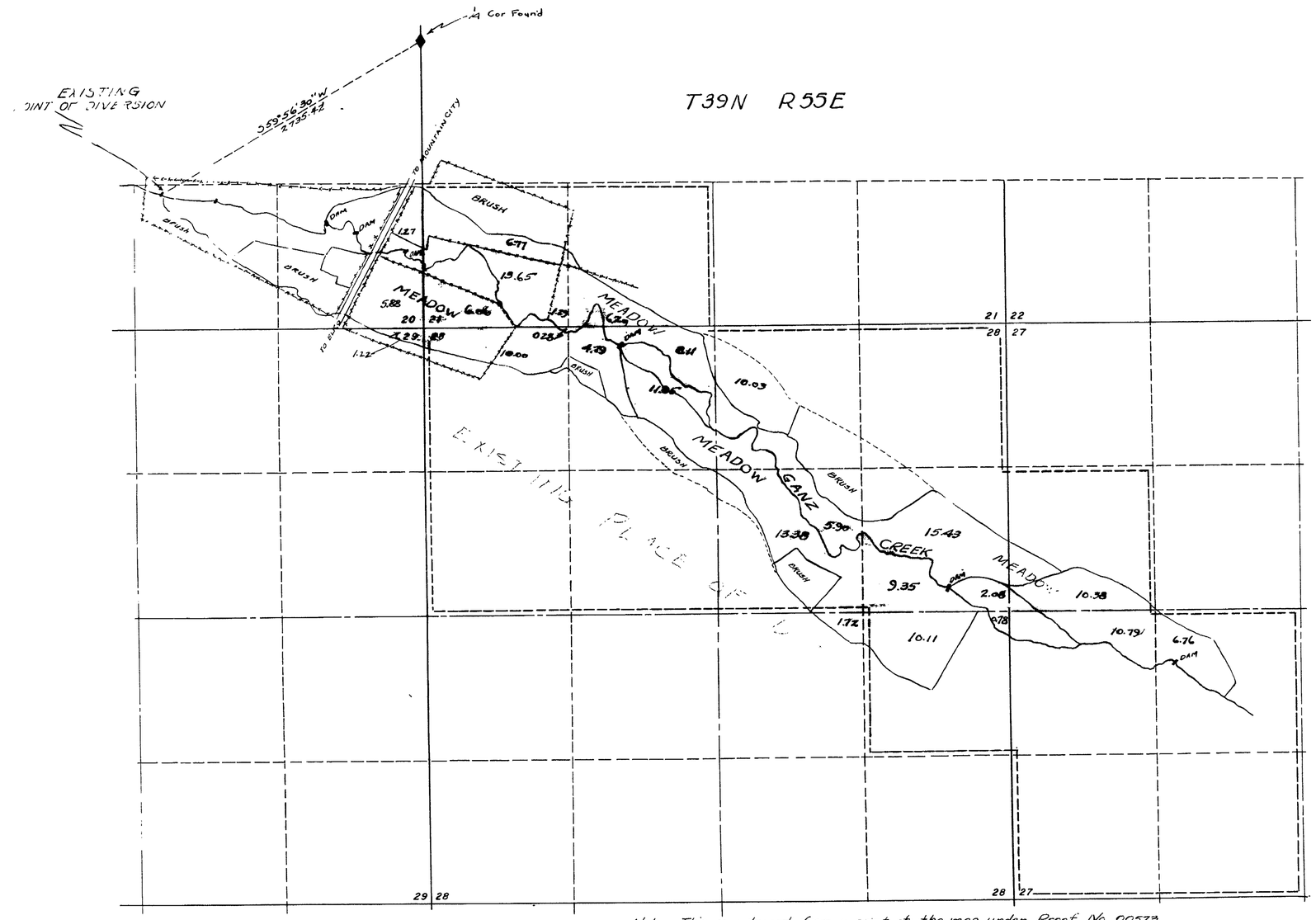

N

VARIATION 17°30' EAST

State of Nevada
County of Elko ss

I W.H Settelmeyer, being first duly sworn, on oath do say that this map, consisting of 2 sheets numbered from 1 to 2 inclusive, has been drawn to the designated scale from field notes of a survey made under my direction on the 19th and 20th days of August 1952, and from prints of maps – No 00571 00573 and permit No 3152, that it truly and correctly represents the location and extent of the works used to divert water from Ganz Creek in Elko County by R.F. Westerberg and T.R. Tanner for irrigation purposes. That all other works or streams that are crossed by or connected with said works and the boundaries areas and kinds of lands irrigated are correctly shown and designated hereon.

W.H. Settelmeyer
State Water Right Surveyor

Subscribed and sworn to before me this 22nd day of September, 1952.

Notary Public in and for Elko County, Nevada

Note: This map traced from a print of the map under Proof No. 00573 the Humbolt River Adjudication, on file in the Sixth Judicial Court, in and for the County of Humbolt, State of Nevada.

SCALE 1 INCH = 600 FEET

CERTIFICATE NO. 5562 ISSUED June 13, 1963

OCT. 15, 1952

MAP
TO ACCOMPANY APPLICATION TO CHANGE THE POINT OF DIVERSION AND THE PLACE OF USE OF THE WATERS OF GANZ CREEK IN ELKO COUNTY NEVADA – BY R.F. WESTERBERG & T.R. TANNER UNDER PROOFS 00571, 00573 & PERMIT 3152

14583

SECTION	SUBDIVISION	T North	R East	CONTEMPLATED CULTIVATED ACREAGE		
10	SW¼ of SW¼	39	54	27.5		
	SE¼ of SW¼	"	"	18.5		
	SW¼ of SE¼	"	"	2.5		
15	NW¼ of NW¼	"	"	3.0		
	NE¼ of NW¼	"	"	18.5		
	NW¼ of NE¼	"	"	32.0		
	NE¼ of NE¼	"	"	12.5		
	SE¼ of NE¼	"	"	32.0		
	SW¼ of NE¼	"	"	12.0		
14	SW¼ of NW¼	"	"	18.25		
	NW¼ of SW¼	"	"	4.26		
				181.01		

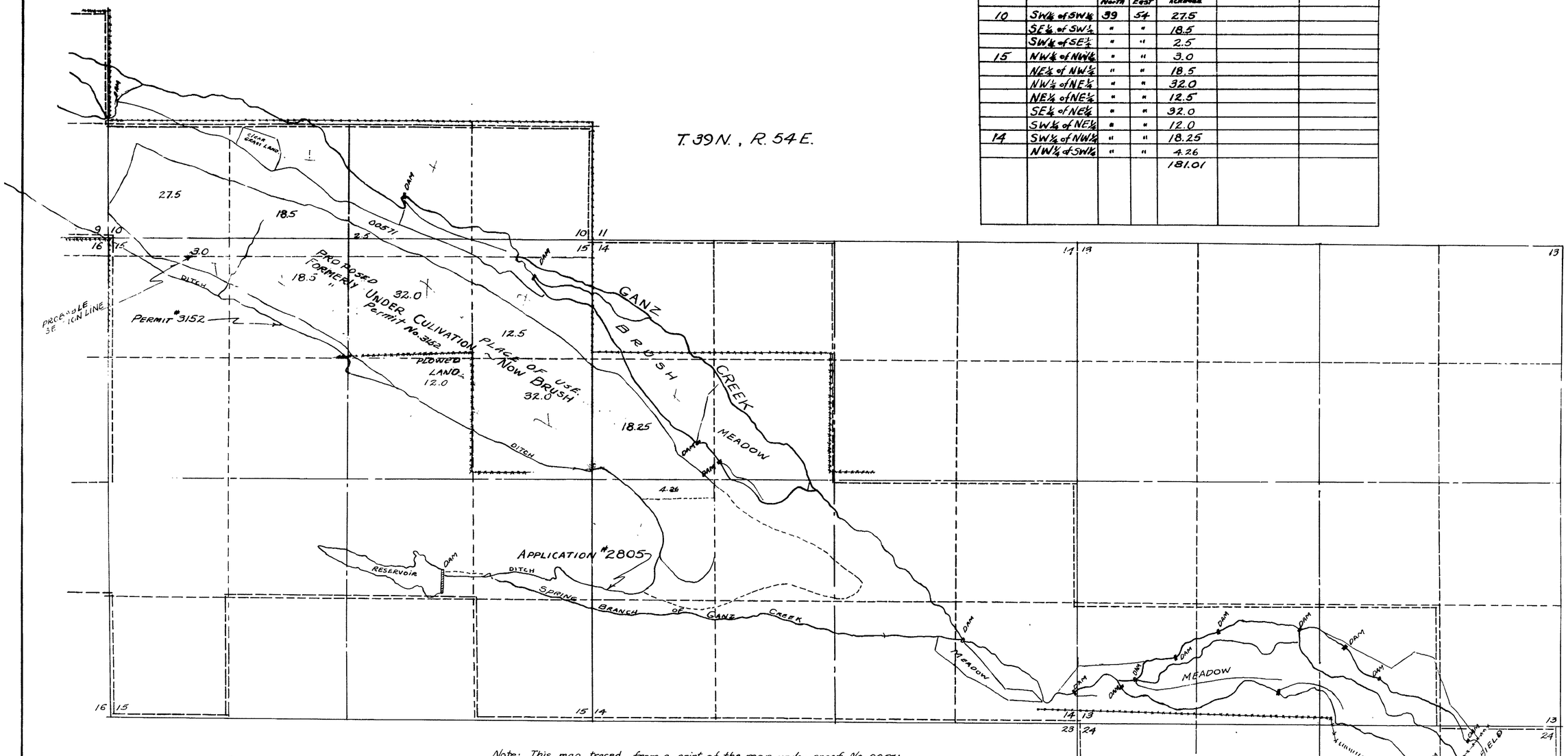

T. 39 N., R. 54 E.

Note: This map traced from a print of the map under proof No. 00571 in the Humbolt River Adjudication, on file in the Sixth Judicial Court in and for the County of Humbolt, State of Nevada; and from a print of the cultural map under Permit No. 3152 for the Savol Livestock Co. on Ganz Creek, Elko County, Nevada

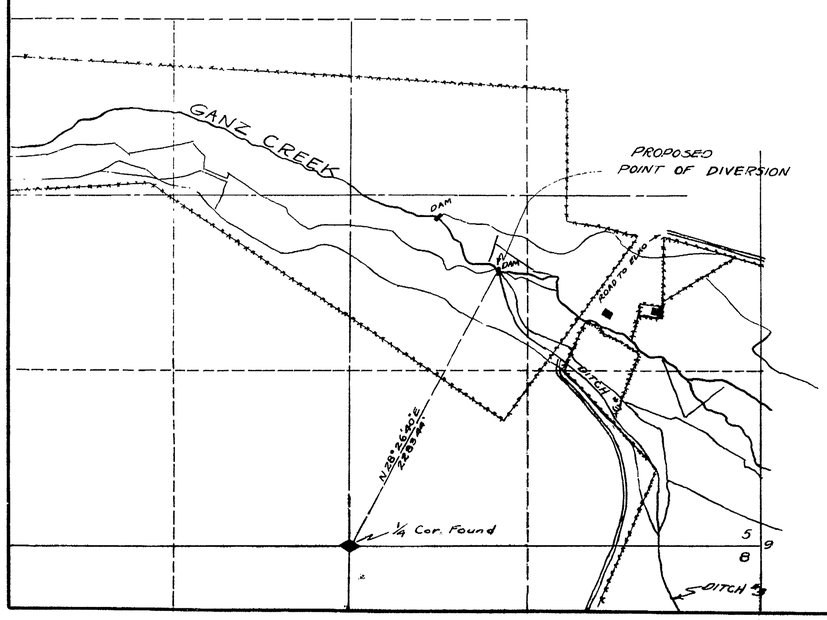

N

VARIATION = 17°30 EAST

SCALE 1 INCH = 600 FEET

CERTIFICATE No. 5562 ISSUED June 13, 1963

FILED
OCT. 15, 1952
STATE ENGINEER'S OFFICE

MAP
TO ACCOMPANY APPLICATION TO CHANGE THE POINT OF DIVERSION AND THE PLACE OF USE OF THE WATERS OF GANZ CREEK IN ELKO COUNTY NEVADA ~ BY R.F. WESTERBERG & T.R. TANNER UNDER PROOFS 00571, 00573 & PERMIT 3152

14583