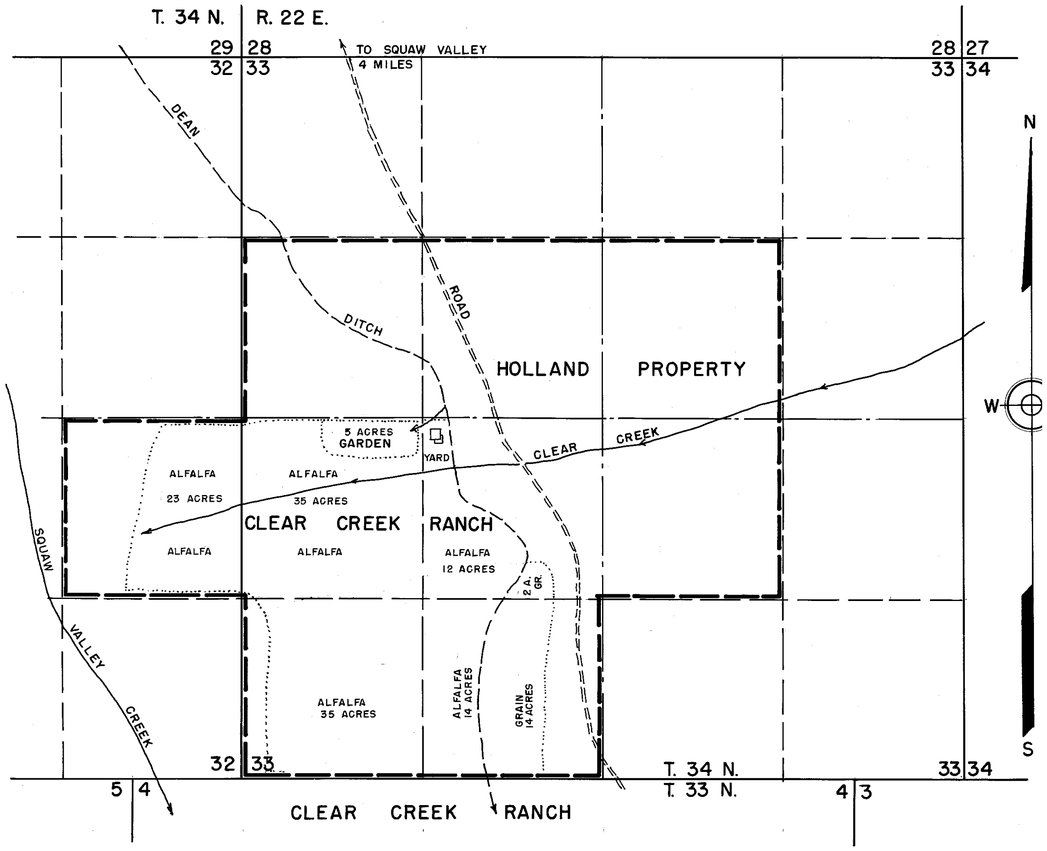

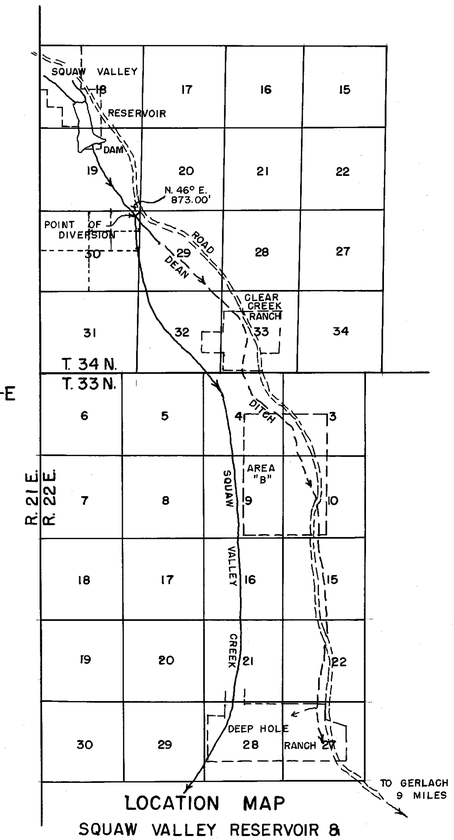

LOCATION MAP
SQUAW VALLEY RESERVOIR & PROPERTY TO BE IRRIGATED
Scale - 1" = 1 Mile

SECTION	SUBDIVISION		TOWN-SHIP	RANGE	CULTIVATED ACREAGE	DESCRIPTION OF CULTURE	DATE OF FIRST CULTURE
32	NE 1/4	SE 1/4	34 N.	22 E.	23	ALFALFA	
33	NW 1/4	SW 1/4	"	"	35	"	
"	"	"	"	"	5	GARDEN	
"	NE 1/4	"	"	"	12	ALFALFA	
"	"	"	"	"	2	GRAIN	
"	SW 1/4	"	"	"	35	ALFALFA	
"	SE 1/4	"	"	"	14	"	
"	"	"	"	"	14	GRAIN	
28	SE 1/4	NW 1/4	33 N.	22 E.	14	MEADOW HAY	
"	NE 1/4	SW 1/4	"	"	10	"	
"	SW 1/4	NE 1/4	"	"	26	"	
"	SE 1/4	"	"	"	35	"	
"	NE 1/4	"	"	"	1	"	
"	NW 1/4	SE 1/4	"	"	32	"	
"	NE 1/4	"	"	"	19	"	
27	NW 1/4	NW 1/4	"	"	19	"	
"	NE 1/4	"	"	"	21	"	
"	SW 1/4	"	"	"	40	"	
"	SE 1/4	"	"	"	30	"	
"	NW 1/4	SW 1/4	"	"	37	"	
"	NE 1/4	"	"	"	23	"	

447

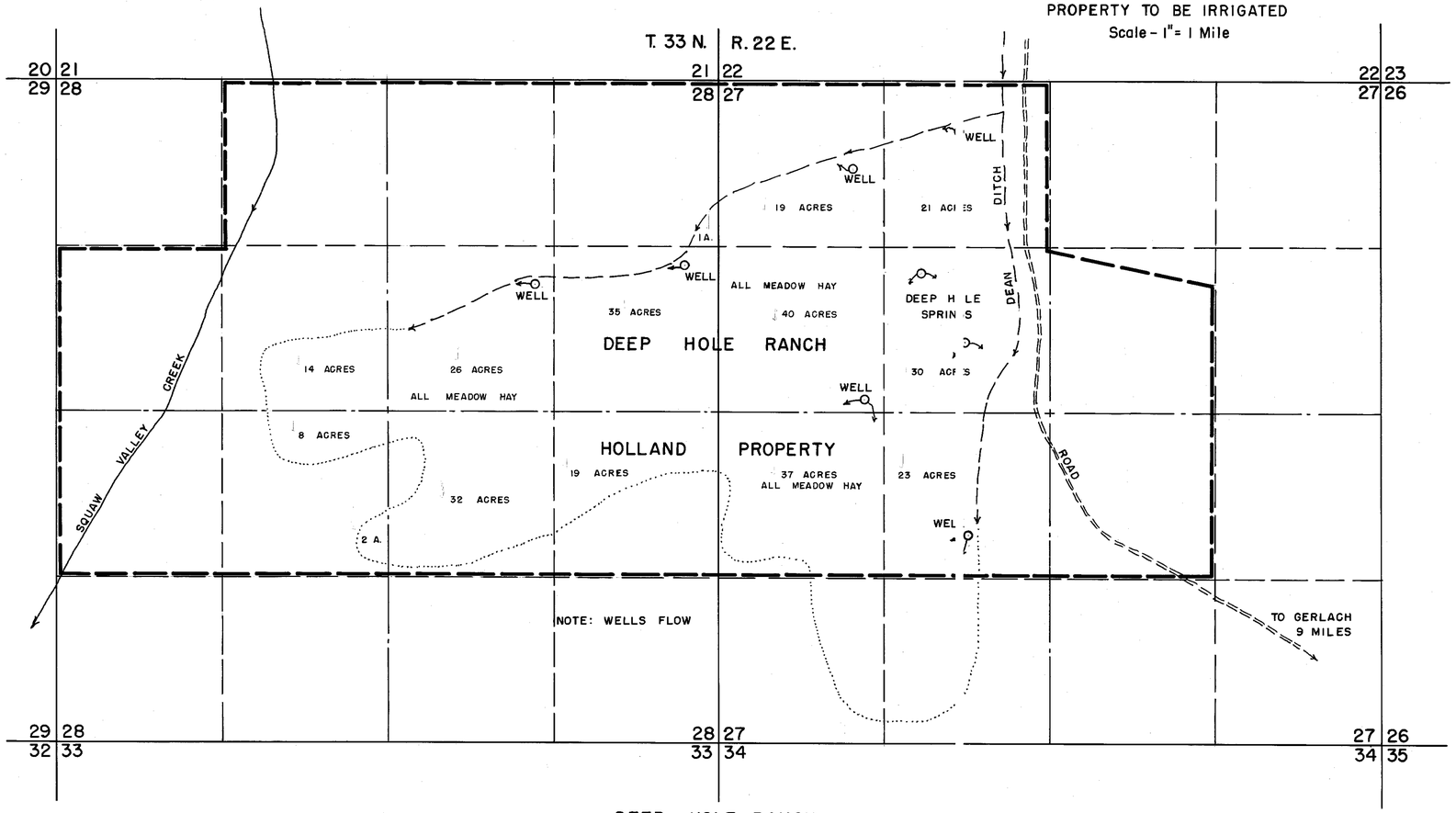

DEEP HOLE RANCH

STATE of NEVADA }
County of Ormsby } ss.

I, Walter G. Reid, being first duly sworn, depose and say that this map, consisting of one sheet, has been correctly drawn to the designated scale from field notes of a survey made by me on the 10th day of April, 1958; that it truly and correctly represents the proposed location and extent of the works used to divert water from Squaw Valley Reservoir and Creek, in Washoe County, by Holland Livestock Ranch (a co-partnership) for irrigation purposes under Application No. 13943. That the point of diversion, the location, size of the diverting channel, location and description of all measuring devices, the location and extent of lands owned or controlled by the applicant upon which water applied for under Application No. 13943 is used, together with the area and kind of culture in each 40-acre subdivision, and the location and names of all other works or streams which are crossed by or connected with said works are fully and correctly designated thereon.

Walter G. Reid
State Water Right Surveyor

Subscribed and sworn to before me this 14th day of September, 1962.

Mr. Vicki Sherwood
Notary Public in and for Ormsby County, Nevada
My Commission Expires July 5, 1966

Scale - 1" = 600'

0 200 400 600 1200 1800 2400 3000

FILED
SEP 14 1962
STATE ENGINEER ORDER

STATE ENGINEER
1962 SEP 14 PM 1 38

CERTIFICATE NO. 5588 ISSUED Aug. 19, 1963

MAP
TO ACCOMPANY PROOF OF
BENEFICIAL USE UNDER
APPLICATION NO. 13943
FOR IRRIGATION
BY HOLLAND LIVESTOCK RANCH
FROM SQUAW VALLEY RESERVOIR & CREEK

86188T 34748T 83346T 82330T 77092T 72507 69068 67618 13943