CULTURAL MAP TABULATION

SECTION	SUBDIVISION	TOWNSHIP	RANGE	CULTIVATED ACREAGE	DESCRIPTION OF CULTURE	DATE OF FIRST CULTURE
13	LOT 1	21 S	53 E	26.90	NK 37-(PASTURE GRASS)	APRIL 30, 1961
13	LOT 2	21 S	53 E	32.33	NK 37-(PASTURE GRASS)	APRIL 30, 1961
13	NW 1/4, NE 1/4	21 S	53 E	31.18	OATS	SEPT 15, 1960
13	NW 1/4, NE 1/4	21 S	53 E	4.01	NK-37 (PASTURE GRASS)	APRIL 30, 1961
13	SW 1/4 NE 1/4	21 S	53 E	37.11	NK-37 (PASTURE GRASS)	APRIL 30, 1961

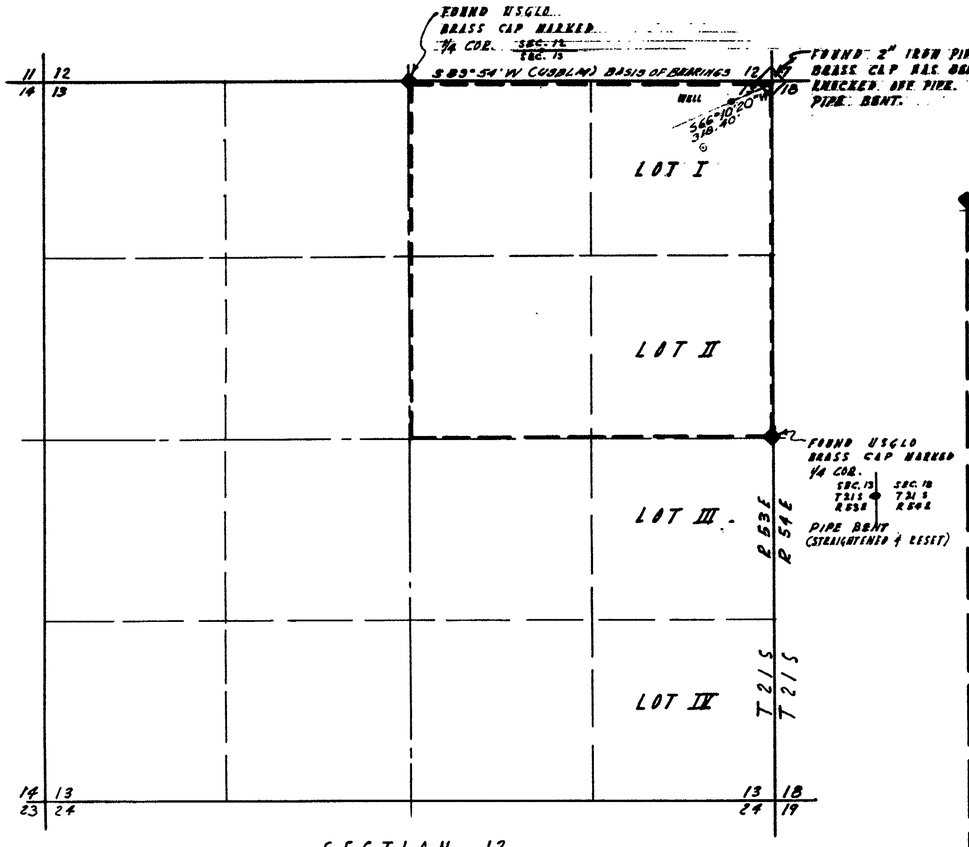

SECTION 13

T 21 S , R 53 E , M. D. B. & M.

SCALE: 1" = 600'

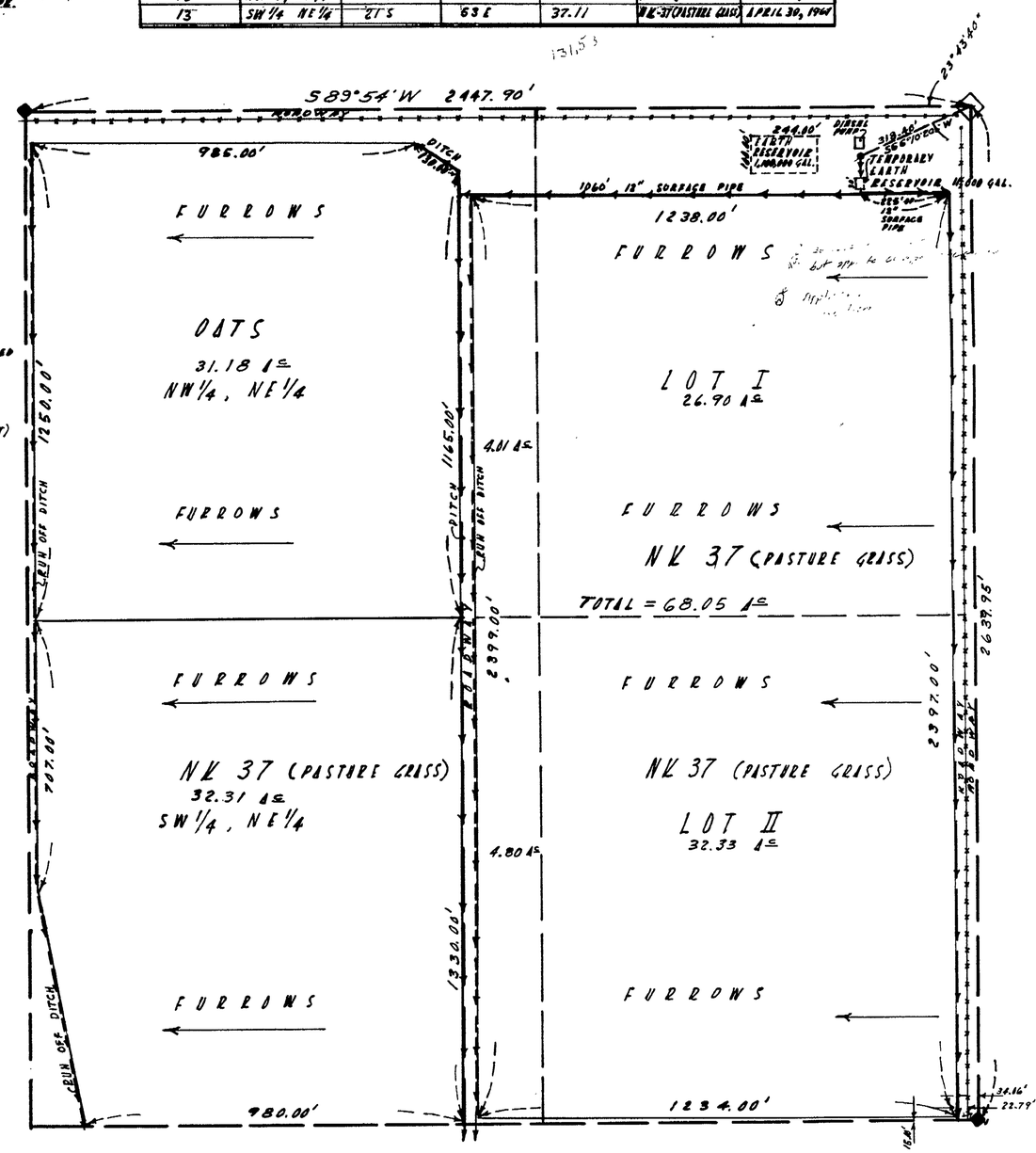

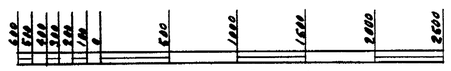

STATE OF NEVADA
COUNTY OF CLARK } S.S.

I, JACK K. LEAVITT, BEING FIRST DULY SWORN, DEPOSE & SAY THAT THIS MAP, CONSISTING OF 1 SHEET, HAS BEEN CORRECTLY DRAWN TO THE DESIGNATED SCALE FROM FIELD NOTES OF A SURVEY MADE UNDER MY SUPERVISION AND DIRECTION, BETWEEN THE 27th DAY OF APRIL, & THE 28th DAY OF APRIL, 1961; THAT IT TRULY AND CORRECTLY REPRESENTS THE LOCATION AND EXTENT OF THE WORKS USED TO DIVERT WATER FROM AN UNDERGROUND SOURCE IN PAHRUMP VALLEY BASIN, NYE COUNTY, NEVADA BY JOHN A. WARRELL FOR IRRIGATION PURPOSES UNDER APPLICATION NO. 13722. THAT THE POINT OF DIVERSION, THE LOCATION, SIZE OF THE DIVERTING CHANNEL, LOCATION AND DESCRIPTION OF ALL MEASURING DEVICES, THE LOCATION AND EXTENT OF LANDS OWNED OR CONTROLLED BY THE APPLICANT UPON WHICH WATER APPLIED FOR UNDER APPLICATION NO. 13722 IS USED, TOGETHER WITH THE AREA AND KIND OF CULTURE IN EACH 40-ACRE SUBDIVISION, AND THE LOCATION AND NAMES OF ALL OTHER WORKS OR STREAMS WHICH ARE CROSSED BY OR CONNECTED WITH SAID WORKS ARE FULLY & CORRECTLY DESIGNATED THEREIN.

Jack K. Leavitt
STATE WATER RIGHT SURVEYOR

SUBSCRIBED AND SWORN TO BEFORE ME
THIS 4th DAY OF May, 1961. Mildred N. Leavitt
NOTARY PUBLIC IN AND FOR CLARK COUNTY, NEVADA

My comm expires: 6/4/62.

FILED
May 8, 1961
STATE ENGINEER'S OFFICE

STATE ENGINEER

1961 MAY 8 AM 9 55

MAP
TO ACCOMPANY PROOF OF BENEFICIAL USE UNDER APPLICATION NO. 13722
FOR: IRRIGATION & ~~DOMESTIC~~ PURPOSES

BY: JOHN A. WARRELL FROM: UNDERGROUND SOURCE IN PAHRUMP VALLEY BASIN, NYE COUNTY, NEVADA

SURVEYED BY JACK K. LEAVITT
REGISTERED PROFESSIONAL ENGINEER
LAND SURVEYOR RE 807

13722