Section	Sub-division	Town-Ship	Range	Cultivated Acreage	Description of Culture	Date of first Culture
6	Lot 6	44N	50E	1.8	Meadow Hay	
	NE¼ SW¼			10.7	"	
	Lot 7			4.8	"	
	SE¼ SW¼			42.4	"	
	SW¼ SE¼			5.4	"	
7	Lot 1			2.1	"	
	NE¼ NW¼			41.3	"	
	Lot 2			2.1	"	
	SE¼ NW¼			41.1	"	
	NW¼ NE¼			18.2	"	
	SW¼ NE¼			21.2	"	
	NE¼ SW¼			32.2	"	
	SE¼ SW¼			23.9	"	
	NW¼ SE¼			32.1	"	
	SW¼ SE¼			30.2	"	
18	NE¼ NW¼			22.6	"	
	SE¼ NW¼			21.9	"	
	Lot 4			37.4	"	
	Lot 5			32.6	"	
	Lot 9			7.8	"	
	Lot 8			17.4	"	
	Lot 12			6.3	"	
	Lot 13			18.6	"	
19	NE¼ NW¼			16.2	"	
	SE¼ NW¼			3.9	"	
	NW¼ NE¼			16.0	"	
	SW¼ NE¼			18.5	"	
	NW¼ SE¼			1.6	"	
	TOTAL SHEET NO. 1			526.3		

Section	Sub-Division	Town-Ship	Range	Cultivated Acreage	Description of Culture	Date of first Culture
24	NE¼ NW¼	45N	49E	11.6	Hay	
	NW¼ NE¼			36.1	"	
	NE¼ NE¼			35.9	"	
	SW¼ NE¼			9.9	"	
	SE¼ NE¼			32.6	"	
	NE¼ SE¼			2.9	"	
19	Lot 1	45N	50E	27.3	"	
	Lot 2			~~31.8~~	"	
	Lot 3			~~33.2~~	~~Fallow~~	
				2.0	~~Hay~~	
	NE¼ NW¼			0.3	Hay	
	SE¼ NW¼			~~0.4~~	~~Fallow~~	
	NE¼ SW¼			~~12.5~~	~~Fallow~~	
				~~22.7~~	"	
				6.1	Hay	
	Lot 4			6.6	"	
	SE¼ SW¼			~~22.4~~	"	
				~~8.7~~	~~Fallow~~	
	NW¼ SE¼			5.8	"	
	SW¼ SE¼			15.1	"	
30	NE¼ NW¼			~~1.8~~		
				~~18.0~~	~~Hay~~	
	SE¼ NW¼			~~28.4~~	"	
				~~0.5~~	~~Fallow~~	
	NW¼ NE¼			17.5	"	
	SW¼ NE¼			~~22.3~~	~~Hay~~	
				~~0.5~~	~~Fallow~~	
	NE¼ SW¼			~~4.2~~	"	
				~~31.2~~	~~Hay~~	
	Lot 4			6.2	"	
	SE¼ SW¼			~~31.7~~	"	
				~~8.4~~	~~Fallow~~	
	NW¼ SE¼			22.3	"	
	SW¼ SE¼			21.8	"	
31	Lot 1			16.1	Hay	
	NE¼ NW¼			~~15.0~~	~~Fallow~~	
				~~25.1~~	~~Hay~~	
	Lot 2			13.5	"	
	SE¼ NW¼			~~13.6~~	"	
				~~25.2~~	~~Fallow~~	
	NW¼ NE¼			13.2	"	
	SW¼ NE¼			1.1	"	
	Lot 3			11.6	Hay	
	NE¼ SW¼			~~21.6~~	~~Fallow~~	
				~~12.0~~	~~Hay~~	
	Lot 4			8.3	"	
	SE¼ SW¼			~~5.7~~		
				~~13.1~~	~~Fallow~~	
	TOTAL SHEET No. 2			772.4		

Section	Sub-Division	Town-Ship	Range	Cultivated Acreage	Description of Culture	Date of first Culture
13	SW¼ SW¼	45N	49E	21.8	Hay	
	SE¼ SW¼			1.2	"	
14	NW¼ NW¼			8.3	"	
	NE¼ NW¼			4.7	"	
	SW¼ NW¼			40.0	"	
	SE¼ NW¼			38.8	"	
	SW¼ NE¼			11.5	"	
	NW¼ SW¼			20.8	"	
	NE¼ SW¼			38.3	"	
	SE¼ SW¼			3.7	"	
	NW¼ SE¼			36.8	"	
	NE¼ SE¼			4.5	"	
	SW¼ SE¼			24.6	"	
	SE¼ SE¼			36.1	"	
15	NW¼ NW¼			15.7	"	
	NE¼ NW¼			30.2	"	
	SE¼ NW¼			0.1	"	
	NW¼ NE¼			34.4	"	
	NE¼ NE¼			24.7	"	
	SW¼ NE¼			11.5	"	
	SE¼ NE¼			33.0	"	
	NE¼ SE¼			1.9	"	
~~23~~	~~NE¼ NE¼~~			* 5.1	"	
24	NW¼ NW¼			23.6	"	
	NE¼ NW¼			16.5	"	
	TOTAL SHEET No. 3			482.7		
	GRAND TOTAL SHEET 1-2-3			1781.4		

* Not included in application.

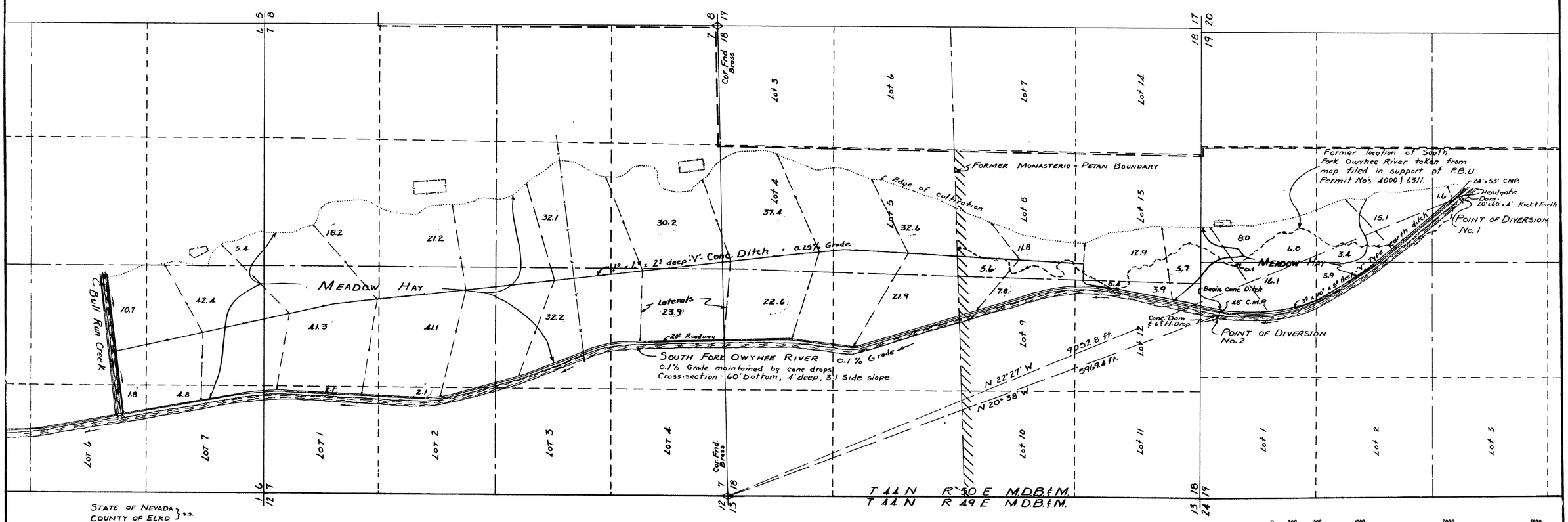

STATE OF NEVADA
COUNTY OF ELKO } s.s.

I, W.H. Settelmeyer, being first duly sworn, depose and say that this map, consisting of three sheets numbered 1 to 3, inclusive, has been correctly drawn to the designated scale from field notes of a survey made by me between the 13th day of October and the 18th day of October 1959; that it truly and correctly represents the location and extent of the works used to divert water from Wilson Creek Reservoir, in Elko County, by Petan Company for Irrigation purposes under application No. 12796. That the point of diversion, the location, size and grades of the diverting channel, location and description of all measuring devices, the location and extent of lands owned or controlled by the applicant upon which water applied for under application No. 12796 is used, together with the area and kind of culture in each 40 acre subdivision, and the location and names of all other works or streams which are crossed by or connected with said works, are fully and correctly designated thereon.

W.H. Settelmeyer
State Water Right Surveyor

Subscribed and sworn to before me this 27 day of February 1960.

Notary Public in and for Elko County, Nevada

OFFICE
STATE ENGINEER

1960 JUN 27 AM 10 27

NOTE:
Maps showing Reservoir and Dams here-to-fore filed in support of Permit No. J-11 are also made a part of this Proof.
Priorities date from 1877.

FILED
June 27, 1960
STATE ENGINEER'S OFFICE

CERTIFICATE No. 5728 ISSUED June 19, 1961

MAP
TO ACCOMPANY PROOF OF BENEFICIAL USE UNDER APPLICATION No. 12796 FOR IRRIGATION BY PETAN COMPANY FROM WILSON CREEK RESERVOIR

SHEET No. 1 of 3

12796

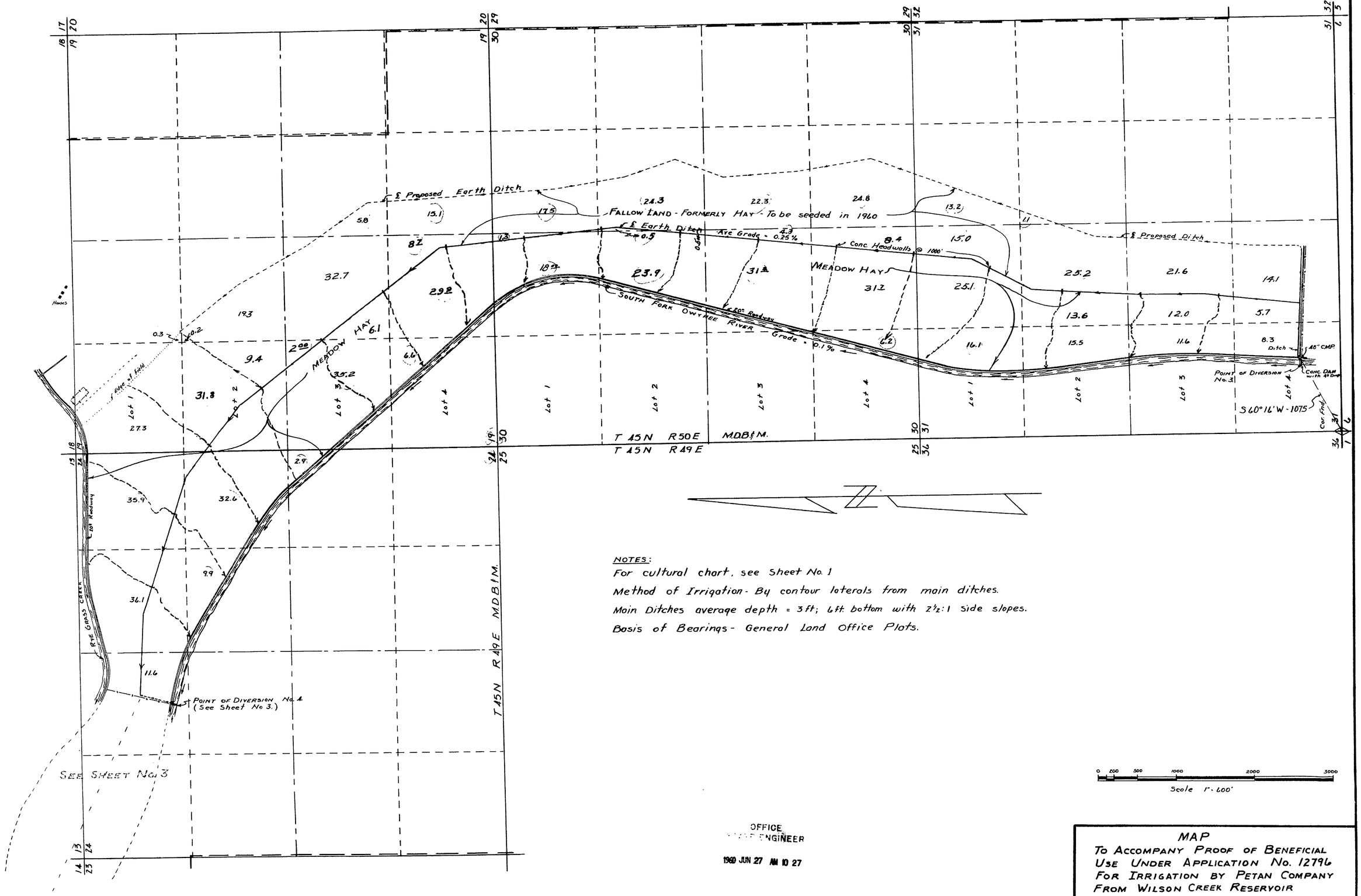

NOTES:

For cultural chart, see Sheet No. 1

Method of Irrigation - By contour laterals from main ditches.

Main Ditches average depth = 3 ft; 6 ft. bottom with 2½:1 side slopes.

Basis of Bearings - General Land Office Plots.

0 200 500 1000 2000 3000

Scale 1" = 600'

OFFICE
STATE ENGINEER

1960 JUN 27 AM 10 27

MAP
TO ACCOMPANY PROOF OF BENEFICIAL USE UNDER APPLICATION No. 12796 FOR IRRIGATION BY PETAN COMPANY FROM WILSON CREEK RESERVOIR

SHEET No. 2 of 3

12796

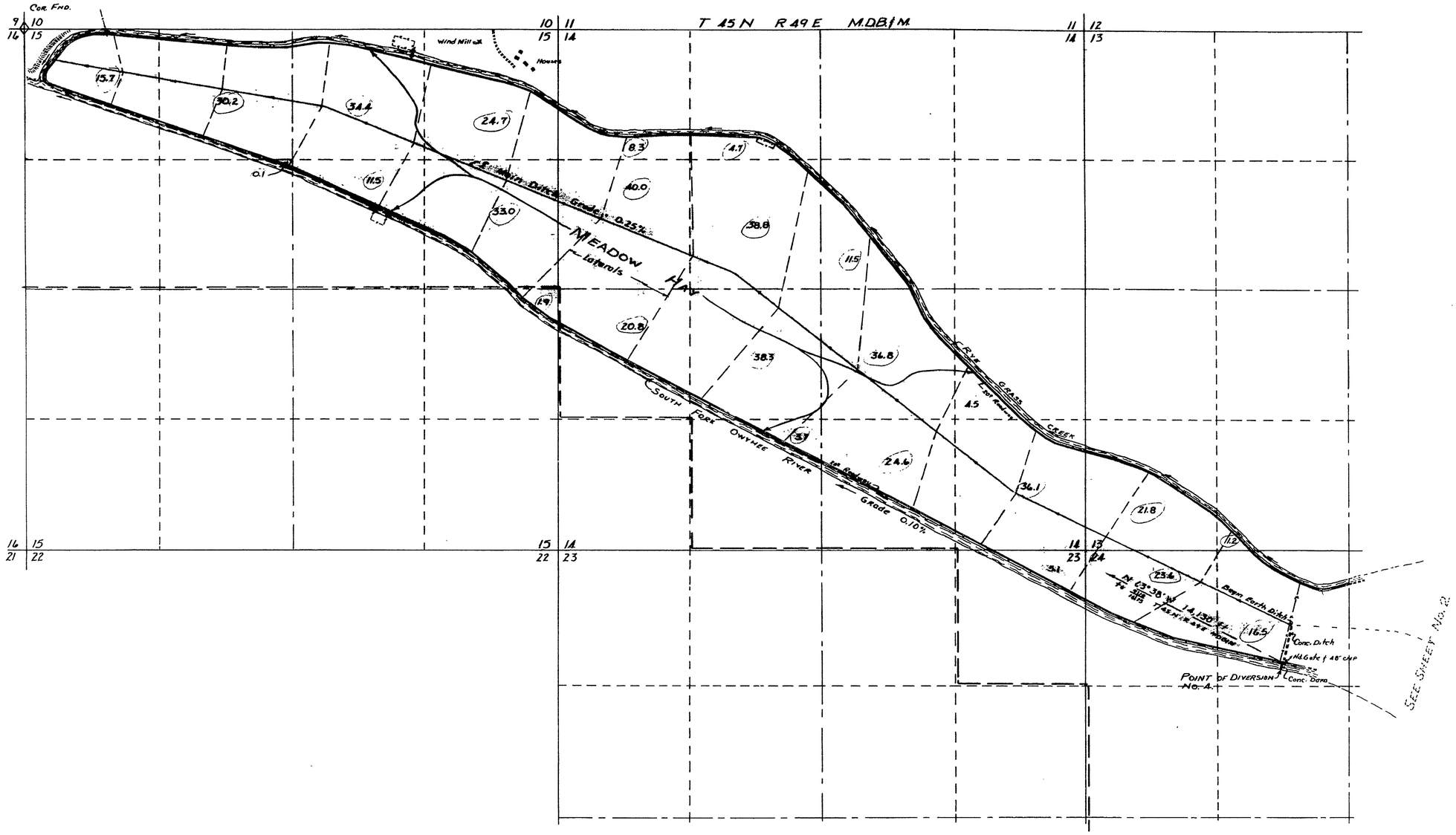

NOTES:

For Cultural Chart See Sheet No. 1

Main Ditch Ave. depth - 3 ft.; 6 ft. bottom with 2½:1 side slopes.

Basis of Bearings - General Land Office Plats.

Scale 1" = 600'

OFFICE
STATE ENGINEER

1948 JUN 27 AM 9:27

MAP
TO ACCOMPANY PROOF OF BENEFICIAL USE UNDER APPLICATION No. 12796 FOR IRRIGATION BY PETAN COMPANY FROM WILSON CREEK RESERVOIR

SHEET No. 3 of 3

12796