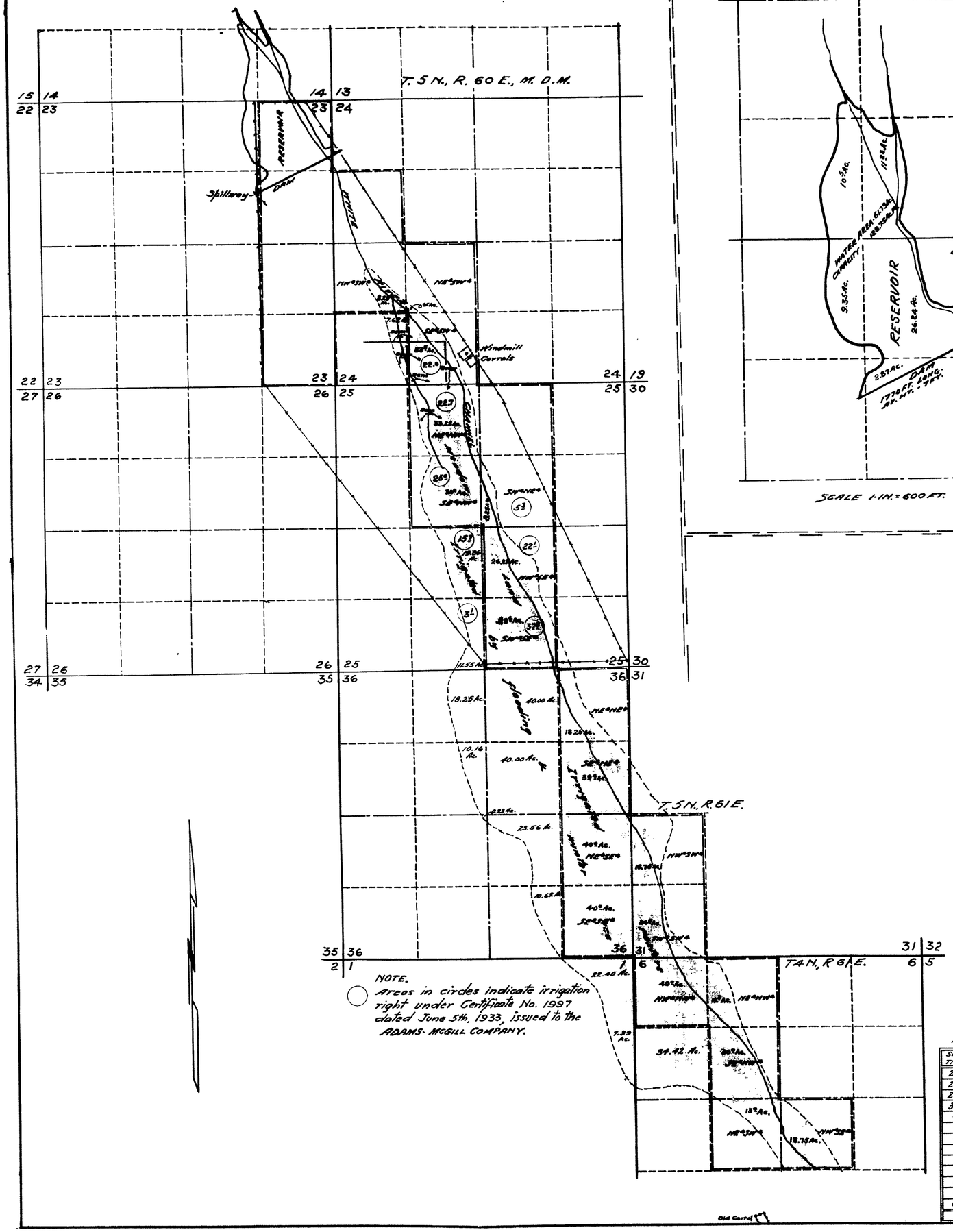

SECTION	SUB-DIVISION	TOWNSHIP	RANGE	CULTIVATED ACREAGE	DESCRIPTION OF CULTURE	DATE OF FIRST CULTURE
24	NW¼SW¼	5 N.	60 E	8.25	Pasture	
"	NE¼SW¼	"	"	0.25	Pasture	
"	SE¼SW¼	"	"	23.50	Meadow	
25	NE¼NW¼	"	"	33.25	Meadow	
"	SE¼NW¼	"	"	30.00	Meadow	
"	SW¼NE¼	"	"	8.25	Pasture	
"	NW¼SE¼	"	"	26.25	Meadow	
"	SW¼SE¼	"	"	38.60	Meadow	
36	NE¼NE¼	"	"	18.25	Pasture	
"	SE¼NE¼	"	"	39.40	Pasture	
"	NE¼SE¼	"	"	40.00	Pasture	
"	SE¼SE¼	"	"	40.00	Pasture	
31	NW¼SW¼	5 N.	61 E	18.75	Pasture	
"	SW¼SW¼	"	"	24.50	Pasture	
6	NW¼NW¼	4 N.	61 E	40.00	Pasture	
"	NE¼NW¼	"	"	12.30	Pasture	
"	SE¼NW¼	"	"	30.00	Pasture	
"	NE¼SW¼	"	"	13.00	Pasture	
"	NW¼SE¼	"	"	18.75	Pasture	
			TOTAL	463.30	ACRES.	

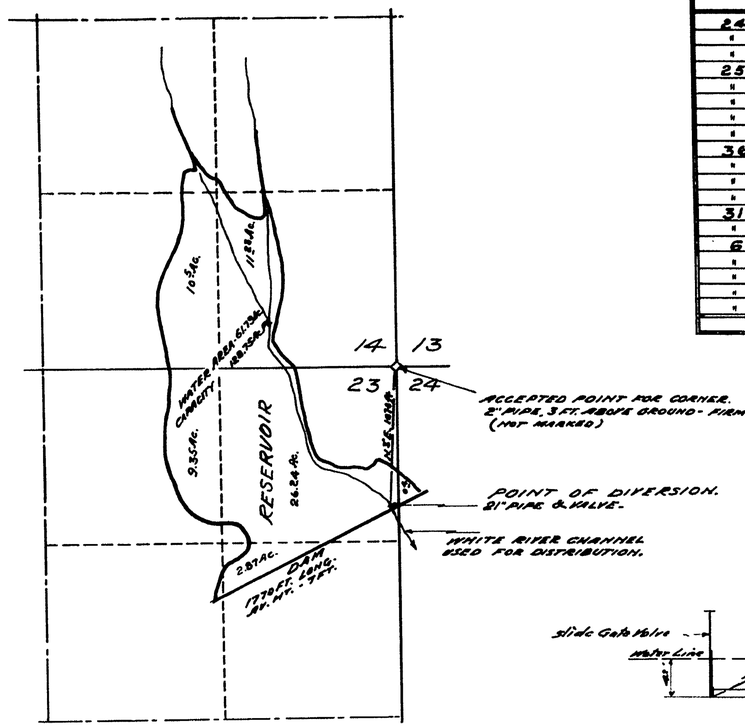

SCALE 1 IN. = 600 FT.

INSERT.

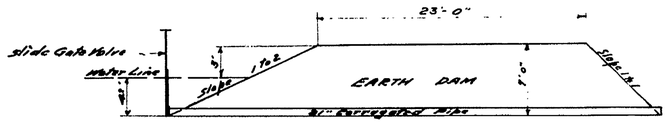

SECTION THRU DAM.
SCALE 1/8 INCH.

STATE OF NEVADA
County of White Pine } SS.

I, Robert W. Millard, being first duly sworn, depose and say that this map, consisting of one sheet, has been correctly drawn to the designated scale from field notes of a survey made under my direction between the 28th and 30th days of June, 1954; that it truly and correctly represents the works used to divert water from WHITE RIVER & HOT CREEK CHANNEL in Nye County, by CLAIR WHIPPLE for irrigation purposes under Application No. 12517. That the point of diversion, the location, size and grades of the diverting channel, location and description of all measuring derices, the location and extent of the lands owned or controlled by the applicant upon which water applied for under Application No. 12517 is used, together with the area and kind of culture in each 40-acre subdivision, and the location and names of all other works or streams which are crossed by or connected with the said works are fully and correctly designated thereon.

R. W. Millard
State Water Right Surveyor.

Subscribed and sworn to before me this 10th. day of July, 1954.

F. W. Millard
Notary Public in and for White Pine County, Nevada.
My commission expires December 22, 1957.

0' 500' 1000' 2000'
SCALE 1-IN. = 1000 FT.

FILED
SEP 13 1954
STATE ENGINEER'S OFFICE

Certificate No. 4130 Issued Nov. 19, 1954

LAND TO BE ACQUIRED BY APPLICANT AND NOW UNDER IRRIGATION

SECTION	SUB-DIVISION	TOWNSHIP	RANGE	CULTIVATED ACREAGE	DESCRIPTION OF CULTURE	DATE OF FIRST CULTURE
24	SW¼SW¼	5 N.	60 E.	7.62	PASTURE	
25	SE¼SW¼	"	"	11.55	"	
25	NE¼SW¼	"	"	19.86	"	
36	NE¼NW¼	"	"	18.25	"	
"	NW¼NE¼	"	"	40.00	"	
"	SE¼NW¼	"	"	10.16	"	
"	SW¼NE¼	"	"	40.00	"	
"	NE¼SW¼	"	"	0.23	"	
"	NW¼SE¼	"	"	23.56	"	
"	SW¼SE¼	"	"	10.62	"	
1	NE¼NE¼	4 N.	60 E.	22.40	"	
"	SE¼NE¼	"	"	7.39	"	
6	SW¼NW¼	4 N.	61 E.	34.42	"	
TOTAL ACREAGE - 246.06 Acres						

OFFICE STATE ENGINEER
SEP 13 54
RECEIVED
AM

MAP TO ACCOMPANY PROOF OF BENEFICIAL USE UNDER APPLICATION NO. 12517
FOR IRRIGATION
BY CLAIR WHIPPLE
FROM WHITE RIVER & HOT CREEK CHANNEL
SURVEYED JUNE 29-30, 1954, BY F. W. MILLARD & SON. ELY, NEVADA.

12517