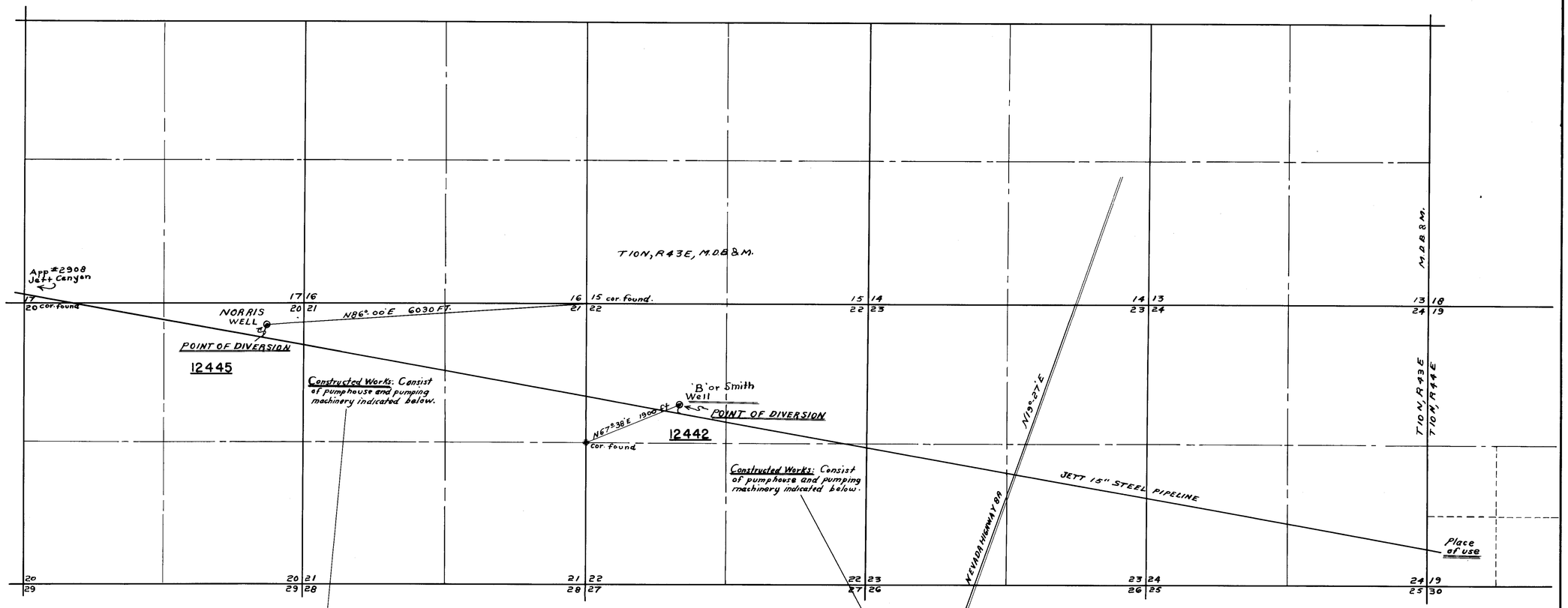

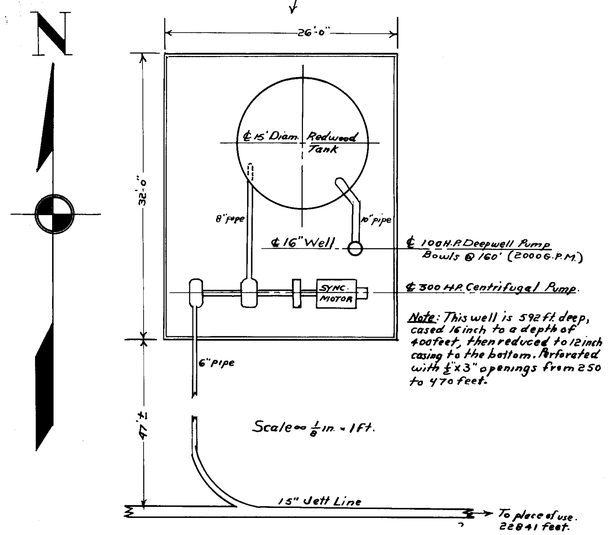

STATE OF NEVADA:
COUNTY OF NYE..... } S.S.

I, T.M. Cahill, being first duly sworn, depose and say that this map, consisting of one sheet, has been correctly drawn to the designated scale from field notes of a survey made by me between the 3 and 5 days of Nov. 1951, that it truly and correctly represents the location and extent of the works used to divert water from Norris Well & Smith Well in Nye Co. by Rd. Mtn. Gold Dredging Corp. for Mining, Milling & Domestic purposes, that the points of diversion, the location and size of the diverting channel or other conduit, the place and manner of use, and the location and names of all other works or streams which are crossed by or connected with the said works are fully and correctly designated thereon.

T.M. Cahill
STATE WATER RIGHT SURVEYOR

Subscribed and sworn to before me this 24 day of April 1952.

Lucile R. Berg
NOTARY PUBLIC IN AND FOR NYE COUNTY, NEVADA.

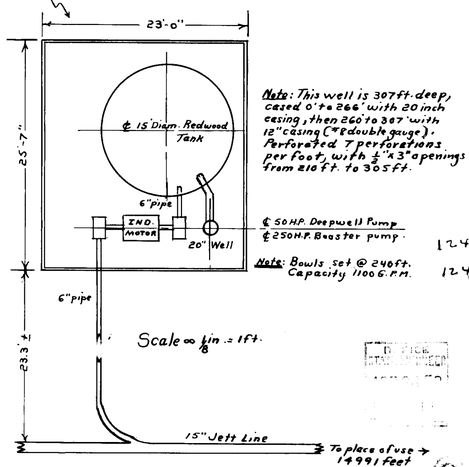

Note: This well is 307 ft. deep, cased 0' to 266' with 20 inch casing, then 260' to 307' with 12" casing (#8 double gauge). Perforated 7 perforations per foot, with ½"x3" openings from 210 ft. to 305 ft.

SCALE: 1 IN. = 1000 FT.

0 500 1000 2000 3000 4000 FT.

12442 Certificate No. 3831 Issued 8-4-52

12445 Certificate No. 3832 Issued 8-4-52

MAP TO ACCOMPANY
PROOF OF BENEFICIAL USE
UNDER APPLICATIONS 12442 & 12445
FOR
MINING, MILLING, & DOMESTIC
BY
ROUND MOUNTAIN GOLD DREDGING CO.
FROM
SMITH WELL & NORRIS WELL

83041 T