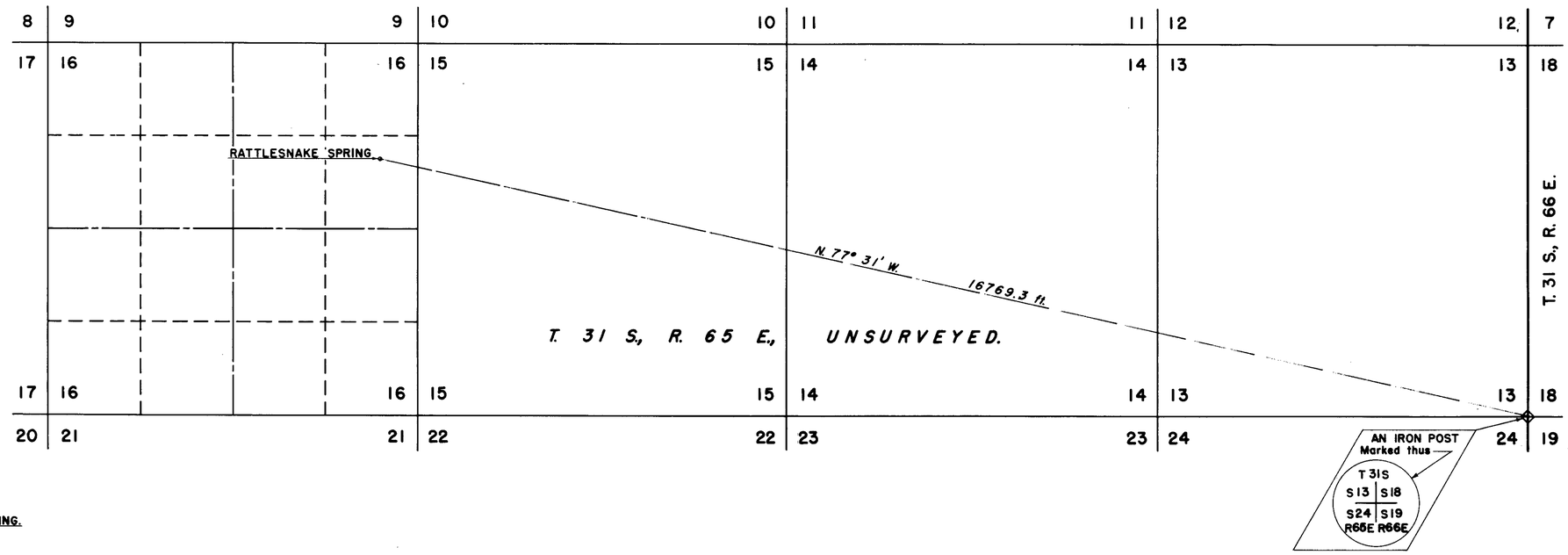

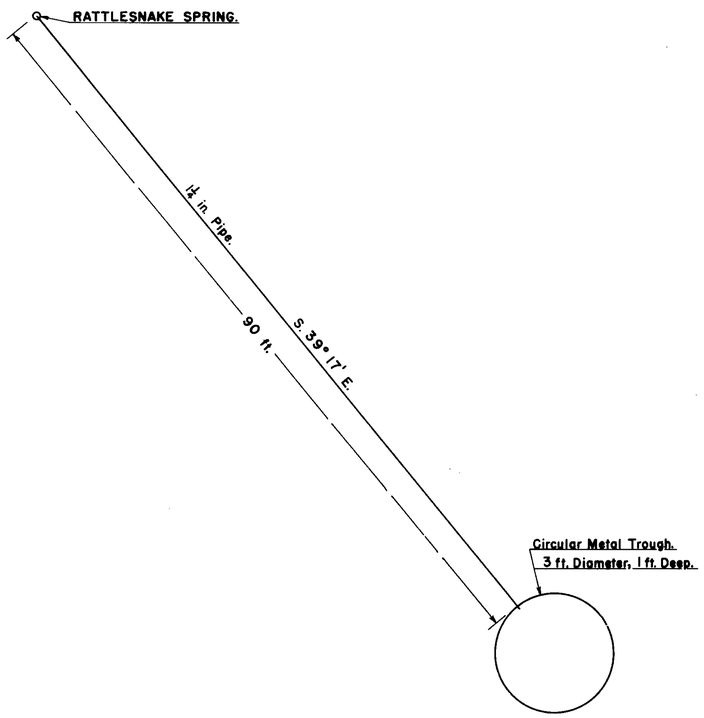

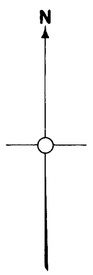

PLAN OF WORKS USED FOR STOCKWATERING
AT
RATTLESNAKE SPRING.
DIMENSIONS AS MARKED.
DO NOT SCALE.

STATE of UTAH
COUNTY of WASHINGTON ss.

I, LEO A. SNOW, being first duly sworn, depose and say that this map, consisting of one sheet, has been correctly drawn to the designated scale from field notes of a survey made by me on the 30th. day of August, 1946.

That it truly and correctly represents the location and extent of the works used to divert water from RATTLESNAKE SPRING in CLARK COUNTY by CARL S. MYERS for stockwatering purposes.

That all bearings shown thereon are compass bearings, using a magnetic declination of 16 degrees 30 minutes east.

That the point of diversion, the approximate location and size of the diverting channel, the place and manner of use, and the location and names of all other works or streams which are crossed by, or connected with the said works, are fully and correctly designated thereon.

Leo A Snow
STATE WATER RIGHT SURVEYOR.

Subscribed and sworn to before me this 1 day of February, 1948.

[signature]
NOTARY PUBLIC in and for Washington County, Utah.
Commission expires Mar 1-1948

FILED
March 1, 1948
STATE ENGINEER'S OFFICE

0 1000 2000 4000
SCALE IN FEET.

67802 CERTIFICATE NO. 16504 ISSUED May 11, 2005
[illegible] Issued Apr. 3, 1951 for 0.0006 cfs

MAP

TO ACCOMPANY APPLICATION NO. 12099
TO APPROPRIATE WATER FOR STOCKWATERING
AND PROOF OF BENEFICIAL USE
BY CARL S. MYERS
FROM RATTLESNAKE SPRING.

67802 12099