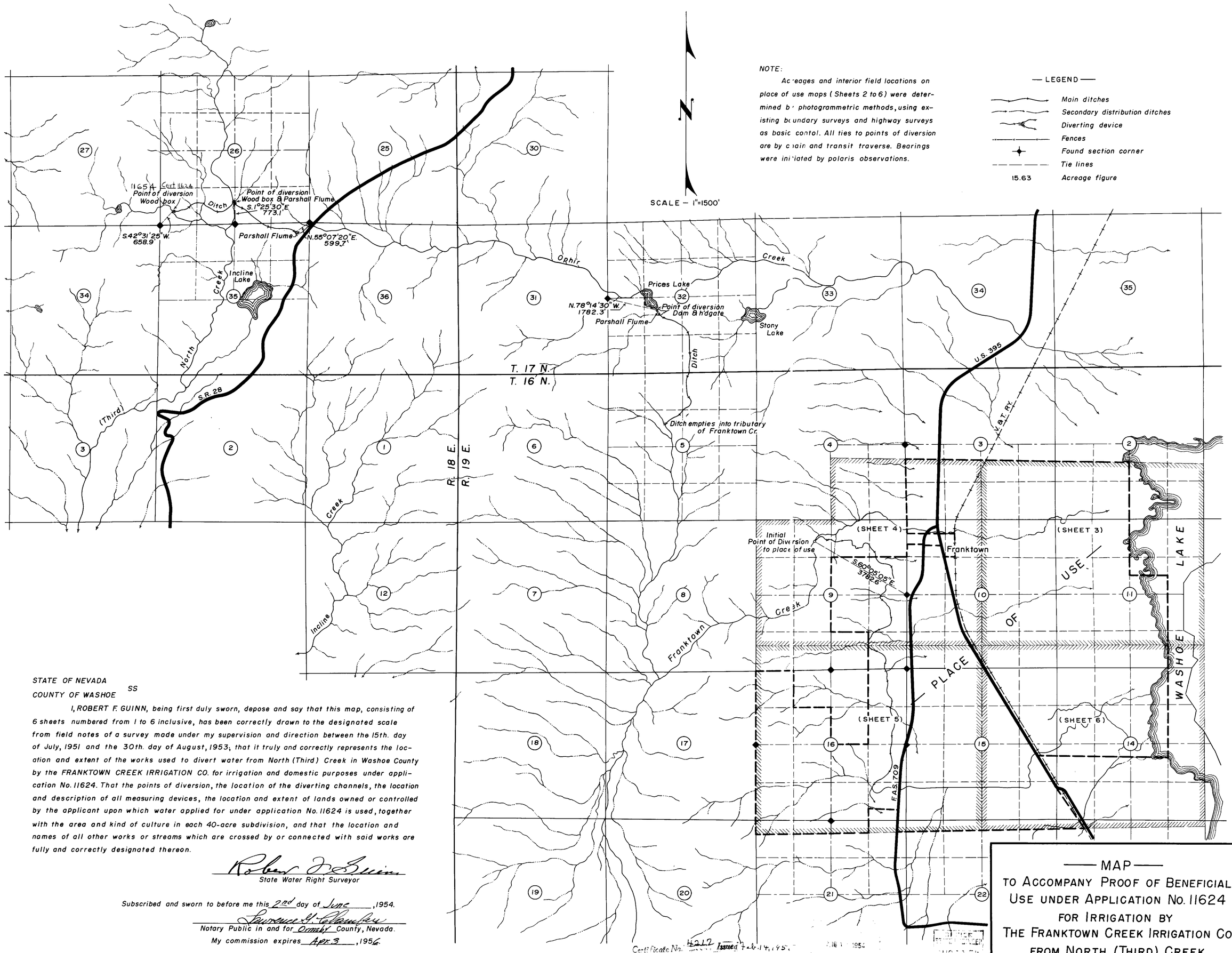

STATE OF NEVADA
COUNTY OF WASHOE SS

I, ROBERT F. GUINN, being first duly sworn, depose and say that this map, consisting of 6 sheets numbered from 1 to 6 inclusive, has been correctly drawn to the designated scale from field notes of a survey made under my supervision and direction between the 15th. day of July, 1951 and the 30th. day of August, 1953; that it truly and correctly represents the location and extent of the works used to divert water from North (Third) Creek in Washoe County by the FRANKTOWN CREEK IRRIGATION CO. for irrigation and domestic purposes under application No. 11624. That the points of diversion, the location of the diverting channels, the location and description of all measuring devices, the location and extent of lands owned or controlled by the applicant upon which water applied for under application No. 11624 is used, together with the area and kind of culture in each 40-acre subdivision, and that the location and names of all other works or streams which are crossed by or connected with said works are fully and correctly designated thereon.

Robert F. Guinn
State Water Right Surveyor

Subscribed and sworn to before me this 2nd day of June, 1954.

Lawrence H. Chambers
Notary Public in and for Ormsby County, Nevada.
My commission expires Apr. 3, 1956.

Certificate No. 4217 Issued Feb. 14, 1955

March — 1954

— MAP —
TO ACCOMPANY PROOF OF BENEFICIAL USE UNDER APPLICATION NO. 11624 FOR IRRIGATION BY THE FRANKTOWN CREEK IRRIGATION CO. FROM NORTH (THIRD) CREEK

11624

T16N, R19E

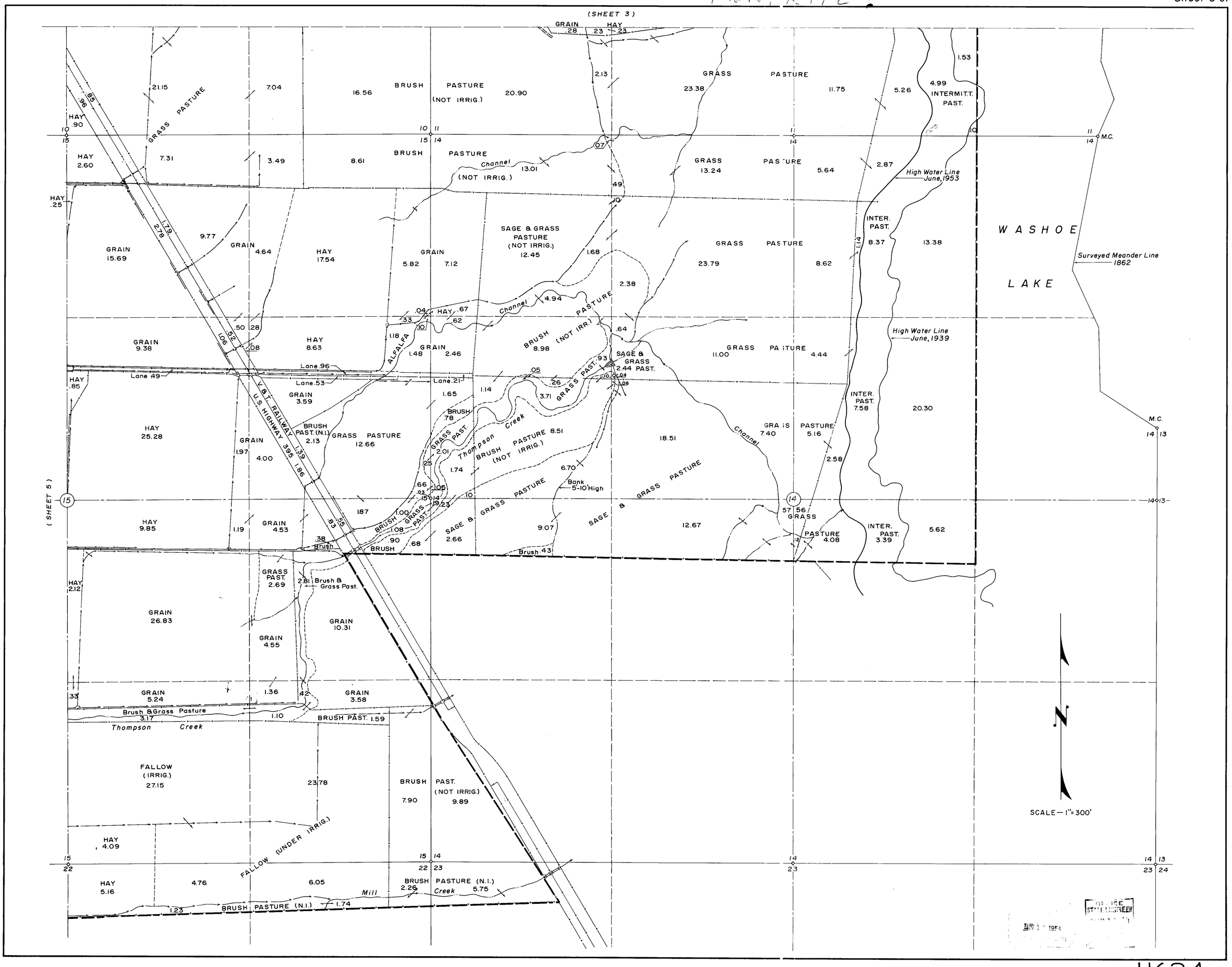

11624

T.16N., R 14 E.

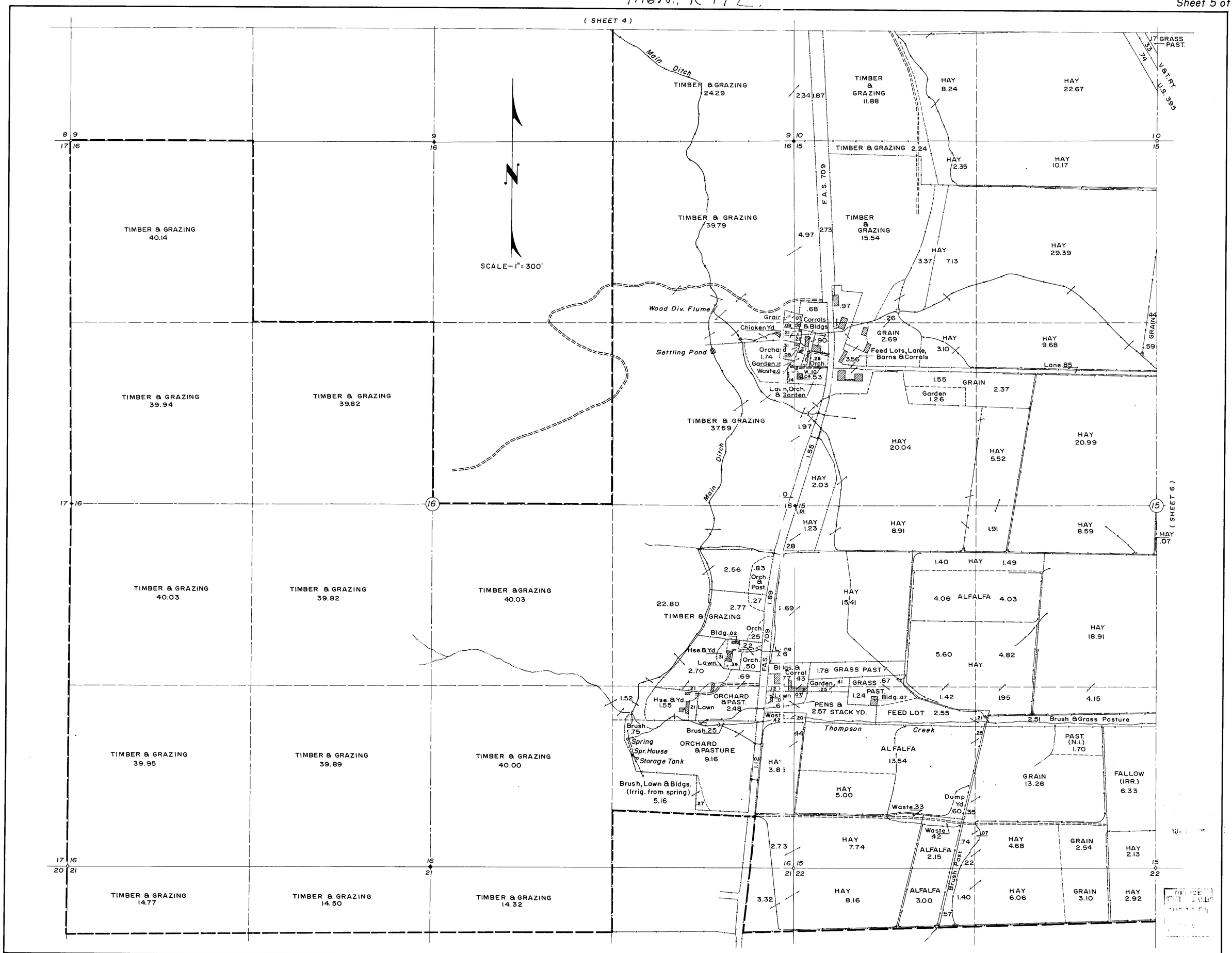

11624

T. 16 N., R 1 E ?

NOTE:

From the point of diversion being N. 28°12'50" W. - 3168.8' from the 1/4 Cor. of Secs. 9 & 10 to the point entering Washoe Lake, the water from Franktown Creek has been diverted from its original channel, said channel becoming obliterated by cultivation and lack of use.

SCALE - 1" = 300'

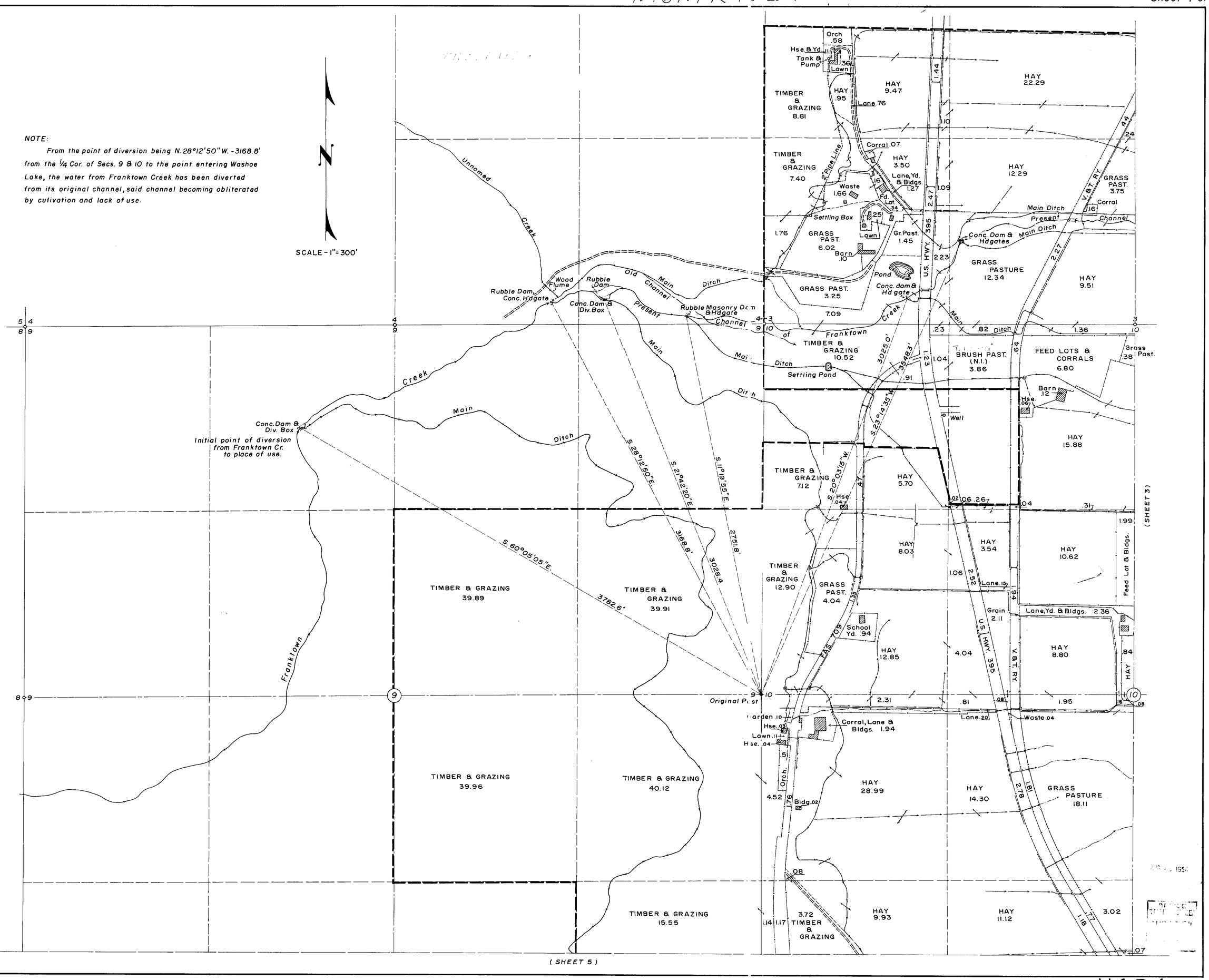

11624

T. 16 N., R. 19 E.

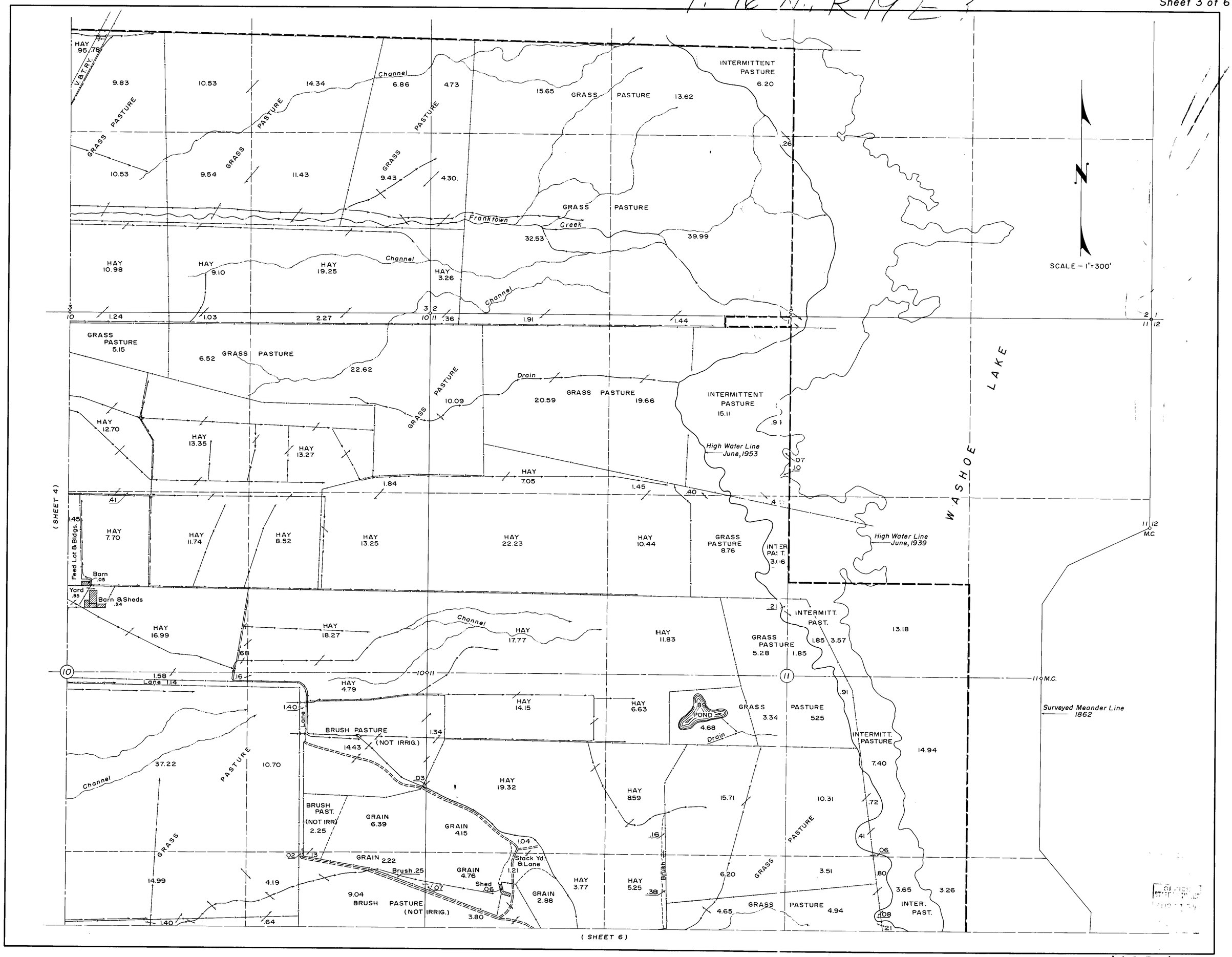

11624

LAND USE TABULATION

Note: All land is in T.16N., R.19E.

SEC.	SUB-DIVISION	CULTIVATED ACREAGE									NOT IRRIG.	TOTAL
		GRAIN	ALFALFA	HAY	PASTURE	INT. PAST.	ORCHARD	GARDEN	LAWN	FALLOW		
2	NE¼ SW¼				13.62	6.20						19.82
"	NW¼ SW¼				20.38							20.38
"	SW¼ SW¼			3.26	36.83							40.09
"	SE¼ SW¼				39.99	.26						40.25
"	TOTAL			3.26	110.82	6.46						120.54
3	NE¼ SE¼				21.20							21.20
"	NW¼ SE¼			.95	20.36						.78	22.09
"	SW¼ SE¼			20.08	20.07							40.15
"	SE¼ SE¼			19.25	20.86							40.11
"	NE¼ SW¼			22.29	.24						.44	22.97
"	NW¼ SW¼			11.52			.58		.36		11.12	23.58
"	SW¼ SW¼			4.59	12.95				.25		22.32	40.11
"	SE¼ SW¼			21.80	16.09						2.43	40.32
"	TOTAL			100.48	111.77		.58		.61		37.09	250.53
9	SW¼ NE¼										39.89	39.89
"	SE¼ NE¼										39.91	39.91
"	NE¼ SE¼										40.12	40.12
"	NW¼ SE¼										39.96	39.96
"	SE¼ SE¼										39.84	39.84
"	TOTAL										199.72	199.72
10	NE¼ NE¼			17.38	22.62							40.00
"	NW¼ NE¼			28.32	11.67							39.99
"	SW¼ NE¼			37.52							2.59	40.11
"	SE¼ NE¼			40.04								40.04
"	NE¼ NW¼			17.52	1.20						11.58	30.30
"	NW¼ NW¼			5.70	.23						21.33	27.26
"	SW¼ NW¼			20.88	4.04						15.19	40.11
"	SE¼ NW¼	2.11		29.21							8.96	40.28
"	NE¼ SW¼	.08		17.14	18.11						4.99	40.32
"	NW¼ SW¼			31.30			.51	.10	.11		8.39	40.41
"	SW¼ SW¼			18.17							22.12	40.29
"	SE¼ SW¼			33.79	3.26						3.02	40.07
"	NE¼ SE¼	6.39		4.82	10.70						18.08	39.99
"	NW¼ SE¼			1.74	37.22						1.14	40.10
"	SW¼ SE¼			.90	37.54						1.81	40.25
"	SE¼ SE¼	2.22			11.87						26.00	40.09
"	TOTAL	10.80		304.43	158.46		.51	.10	.11		145.20	619.61
11	SW¼ NE¼				1.85	5.42					13.18	20.45
"	NE¼ NW¼			1.45	21.50	15.11					1.11	39.17
"	NW¼ NW¼			7.41	32.59							40.00
"	SW¼ NW¼			40.00								40.00
"	SE¼ NW¼			22.27	14.04	3.69						40.00
"	NE¼ SW¼			15.22	23.73						1.05	40.00
"	NW¼ SW¼	4.15		33.47							2.38	40.00
"	SW¼ SW¼	7.92		4.00	2.13						26.04	40.09
"	SE¼ SW¼			5.48	34.23						.38	40.09
"	NW¼ SE¼				16.34	8.72					14.94	40.00
"	SW¼ SE¼				26.47	8.72					4.89	40.08
"	TOTAL	12.07		129.30	172.88	41.66					63.97	419.88
14	NW¼ NE¼				18.27	8.37					13.38	40.02
"	SW¼ NE¼				12.18	7.58					20.30	40.06
"	NE¼ NW¼				37.03						2.97	40.00
"	NW¼ NW¼	7.12		.67	1.75						30.40	39.94
"	SW¼ NW¼	2.46		.62	15.15						21.77	40.00
"	SE¼ NW¼				39.45						.64	40.09
"	NW¼ SW¼				11.92						.66	12.58
"	NE¼ SW¼				13.24							13.24
"	NW¼ SE¼				4.76	3.39					5.62	13.77
"	SW¼ SW¼										9.89	9.89
	TOTAL	9.58		1.29	153.75	19.34					105.63	289.59

SEC.	SUB-DIVISION	CULTIVATED ACREAGE									NOT IRRIG.	TOTAL
		GRAIN	ALFALFA	HAY	PASTURE	INT. PAST.	ORCHARD	GARDEN	LAWN	FALLOW		
15	NE¼ NE¼	10.46		17.58	3.49						8.61	40.14
"	NW¼ NE¼	25.46		2.85	7.31						4.57	40.19
"	SW¼ NE¼	11.85		26.21							2.07	40.13
"	SE¼ NE¼	9.68	1.18	8.73	12.94						7.53	40.06
"	NE¼ NW¼	.44		39.56								40.00
"	NW¼ NW¼	.33		12.85							27.13	40.31
"	SW¼ NW¼	4.29		25.17			.86	1.41	.21		8.33	40.27
"	SE¼ NW¼	2.96		36.19							.85	40.00
"	NE¼ SW¼		4.03	35.79								39.82
"	NW¼ SW¼		4.06	32.55	2.45			.41			.44	39.91
"	SW¼ SW¼	.35	15.69	14.82	1.24			.25			7.55	39.90
"	SE¼ SW¼	15.82	.25	12.91	2.51					6.33	1.98	39.80
"	NE¼ SE¼	19.39			9.13						3.66	32.18
"	NW¼ SE¼	28.02		11.97								39.99
"	SW¼ SE¼	5.24		4.42	3.17					27.15		39.98
"	SE¼ SE¼	4.94			1.52					23.78	9.49	39.73
"	TOTAL	139.23	25.21	281.60	43.76		.86	2.07	.21	57.26	82.21	632.41
16	NE¼ NE¼	.11									39.79	39.90
"	SE¼ NE¼	.08					2.19				37.94	40.21
"	NW¼ NW¼										40.14	40.14
"	SW¼ NW¼										39.94	39.94
"	SE¼ NW¼										39.82	39.82
"	NE¼ SW¼										39.82	39.82
"	NW¼ SW¼										40.03	40.03
"	SW¼ SW¼										39.95	39.95
"	SE¼ SW¼										39.89	39.89
"	NE¼ SE¼			2.97			2.76		.39		33.88	40.00
"	NW¼ SE¼										40.03	40.03
"	SW¼ SE¼										40.00	40.00
"	SE¼ SE¼			6.58			11.64		.28		12.02	30.52
"	TOTAL	.19		9.55			16.59		.67		483.25	510.25
21	NE¼ NE¼			3.32								3.32
"	NW¼ NE¼										14.32	14.32
"	NE¼ NW¼										14.50	14.50
"	NW¼ NW¼										14.77	14.77
"	TOTAL			3.32							43.59	46.91
22	NE¼ NE¼									6.05	4.00	10.05
"	NW¼ NE¼			5.16						4.76	1.23	11.15
"	NE¼ NW¼	3.10		8.98								12.08
"	NW¼ NW¼		3.00	9.56							.57	13.13
"	TOTAL	3.10	3.00	23.70						10.81	5.80	46.41
23	NW¼ NW¼										5.75	5.75

TABULATION BY SECTIONS

2				3.26	110.82	6.46						120.54
3				100.48	111.77		.58		.61		37.09	250.53
9											199.72	199.72
10		10.80		304.43	158.46		.51	.10	.11		145.20	619.61
11		12.07		129.30	172.88	41.66					63.97	419.88
14		9.58		1.29	153.75	19.34					105.63	289.59
15		139.23	25.21	281.60	43.76		.86	2.07	.21	57.26	82.21	632.41
16		.19	9.55				16.59		.67		483.25	510.25
21				3.32							43.59	46.91
22		3.10	3.00	23.70						10.81	5.80	46.41
23											5.75	5.75
TOTAL		174.97	37.76	847.38	751.44	67.46	18.54	2.17	1.60	68.07	1172.21	3141.60

TOTAL CULTIVATED = 1969.39

NOTE:

Types of culture and acreage data as shown are based on the results of a land use study conducted from May 1st., 1953 thru August 30th., 1953, and represent the use during that period.

AUG 1 . 1954

11624