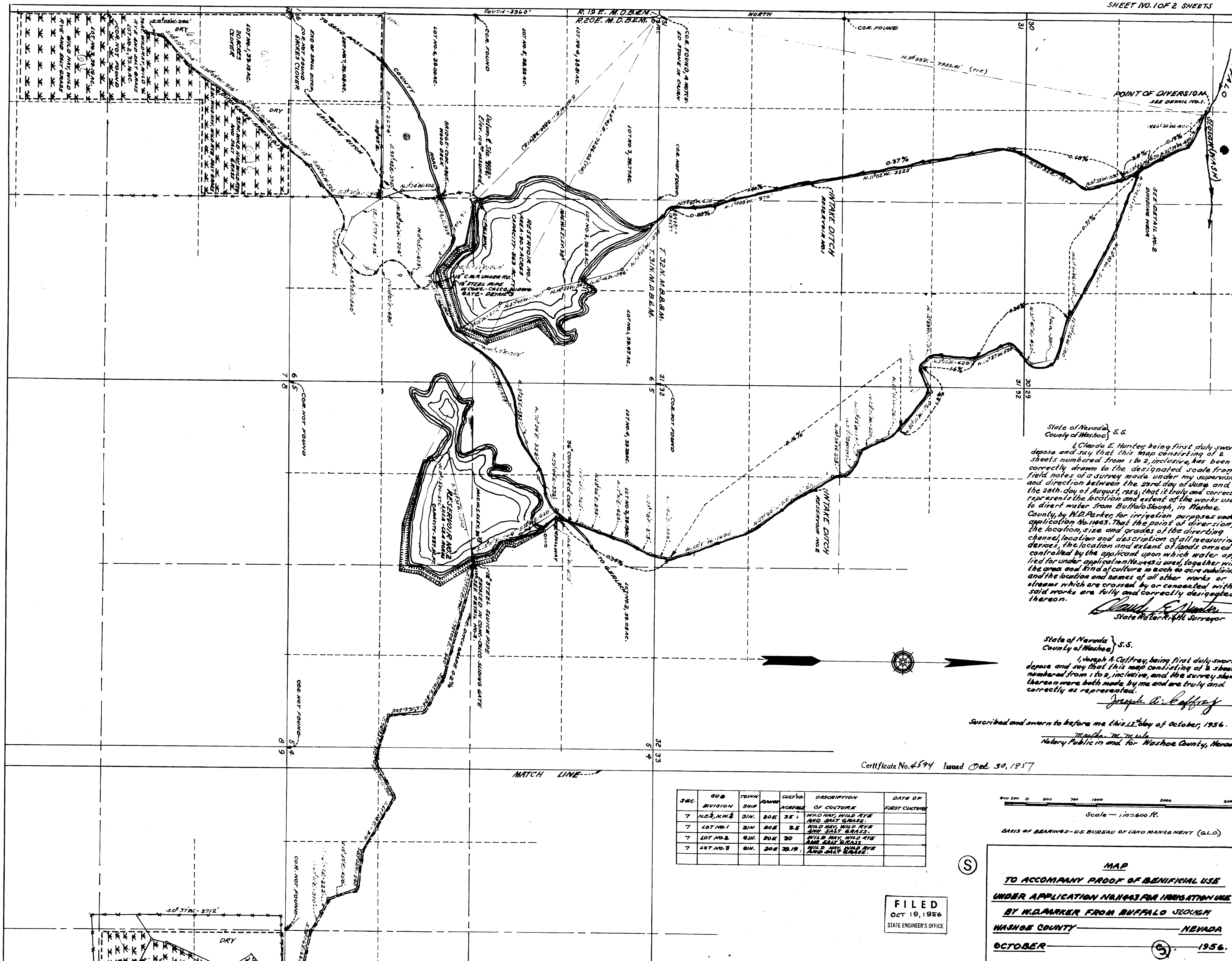

State of Nevada }
County of Washoe } S.S.

I, Claude E. Hunter, being first duly sworn, depose and say that this map consisting of 2 sheets numbered from 1 to 2, inclusive, has been correctly drawn to the designated scale from field notes of a survey made under my supervision and direction between the 23rd. day of June and the 28th. day of August, 1956; that it truly and correctly represents the location and extent of the works used to divert water from Buffalo Slough, in Washoe County, by W.D. Parker, for irrigation purposes under application No. 11443. That the point of diversion, the location, size and grades of the diverting channel, location and description of all measuring devices, the location and extent of lands owned or controlled by the applicant upon which water applied for under application No. 11443 is used, together with the area and kind of culture in each 40 acre subdivision and the location and names of all other works or streams which are crossed by or connected with said works are fully and correctly designated thereon.

Claude E. Hunter
State Water Right Surveyor

State of Nevada }
County of Washoe } S.S.

I, Joseph A. Caffrey, being first duly sworn depose and say that this map consisting of 2 sheets numbered from 1 to 2, inclusive, and the survey shown thereon were both made by me and are truly and correctly as represented.

Joseph A. Caffrey

Suscribed and sworn to before me this 17th day of October, 1956.

Martha M. Merle
Notary Public in and for Washoe County, Nevada

Certificate No. 4594 Issued Oct. 30, 1957

SEC.	SUB DIVISION	TOWN SHIP	RANGE	CULT'VD. ACREAGE	DESCRIPTION OF CULTURE	DATE OF FIRST CULTURE
7	N.E.¼, N.W.¼	31N.	20E	35	WILD HAY, WILD RYE AND SALT GRASS.	
7	LOT NO. 1	31N.	20E	3.5	WILD HAY, WILD RYE AND SALT GRASS.	
7	LOT NO. 2	31N.	20E	30	WILD HAY, WILD RYE AND SALT GRASS	
7	LOT NO. 3	31N.	20E	39.19	WILD HAY, WILD RYE AND SALT GRASS.	

400 200 0 200 700 1000 2000 3000

Scale — 1 in = 600 ft.

BASIS OF BEARINGS - U.S. BUREAU OF LAND MANAGEMENT (G.L.O.)

Ⓢ

FILED
OCT 19, 1956
STATE ENGINEER'S OFFICE

MAP

TO ACCOMPANY PROOF OF BENIFICIAL USE

UNDER APPLICATION NO. 11443 FOR IRRIGATION USE

BY W.D. PARKER FROM BUFFALO SLOUGH

WASHOE COUNTY — NEVADA

OCTOBER — Ⓢ — 1956.

Proof 11443 **72495** 11443

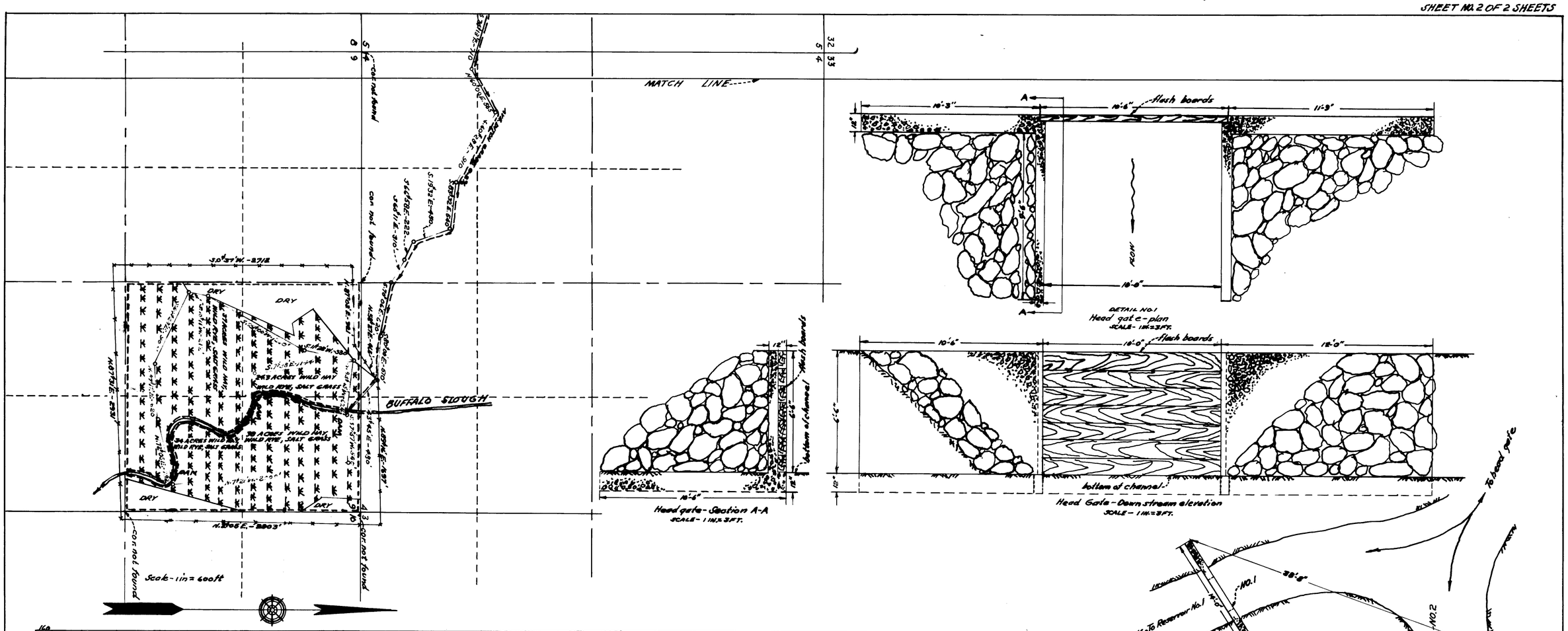

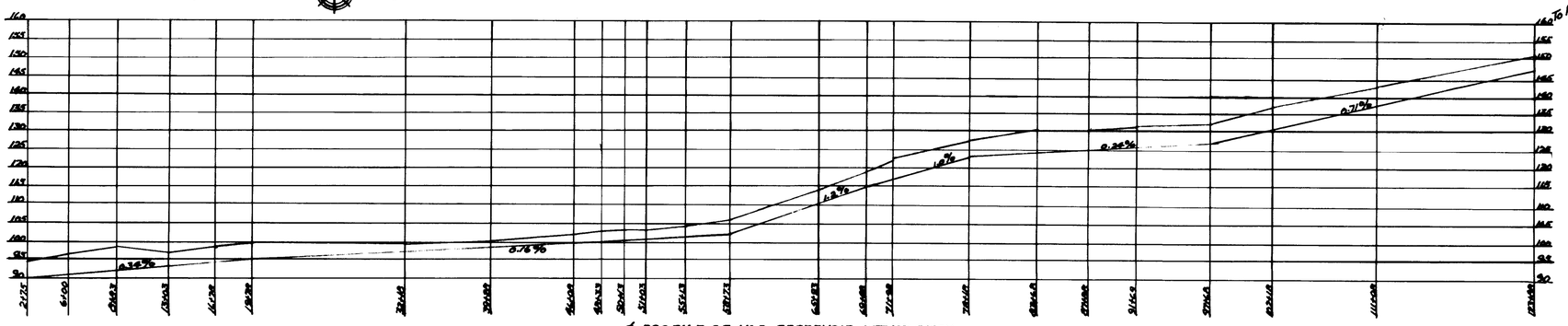

℄ PROFILE OF NO. 2 RESERVOIR INTAKE DITCH
HORIZ. SCALE: 1 IN. = 600 FT.
VERT. SCALE: 1 IN. = 20 FT.

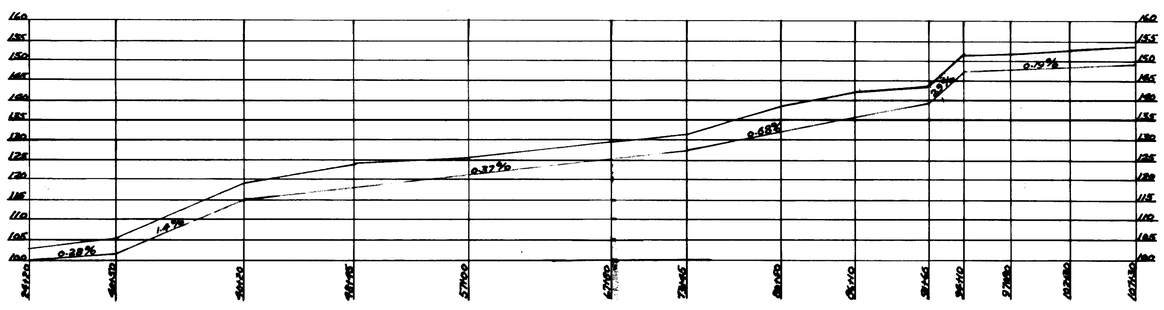

℄ PROFILE OF NO. 1 RESERVOIR INTAKE DITCH
HORIZ. SCALE: 1 IN. = 600 FT.
VERT. SCALE: 1 IN. = 20 FT.

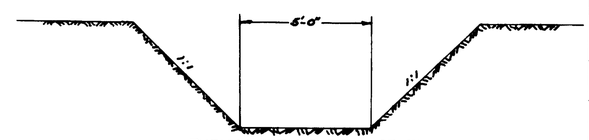

TYPICAL INTAKE DITCH SECTION
SCALE — 1 IN. = 3 FT.

TYPICAL OUTLET DITCH SECTION
SCALE — 1 IN. = 3 FT.

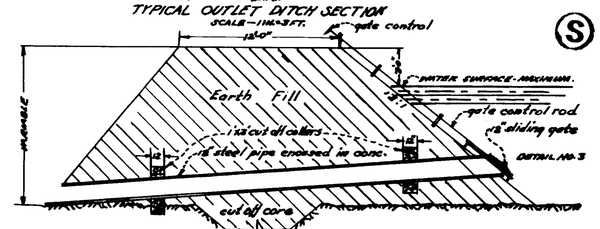

MAXIMUM DAM SECTION AT SLUICE PIPE
SCALE - 1 IN. = 6 FT.

SEC.	SUB DIVISION	TOWNSHIP	RANGE	CULTIVATED ACREAGE	DESCRIPTION OF CULTURE	DATE OF FIRST CULTURE
9	N.E.¼, N.E.¼	31 N.	20 E.	38	WILD HAY, WILD RYE, CLOVER AND SALT GRASS.	
9	S.E.¼, N.E.¼	31 N.	20 E.	34	WILD HAY, WILD RYE, CLOVER AND SALT GRASS.	
9	N.W.¼, N.E.¼	31 N.	20 E.	24.3	WILD HAY, WILD RYE, CLOVER AND SALT GRASS.	
9	S.W.¼, N.E.¼	31 N.	20 E.	37	WILD HAY, WILD RYE, CLOVER AND SALT GRASS.	

135.30

FILED
OCT 19, 1956
STATE ENGINEER'S OFFICE

MAP
TO ACCOMPANY PROOF OF BENIFICIAL USE
UNDER APPLICATION NO. 11433 FOR IRRIGATION USE
BY W. D. PARKER FROM BUFFALO SLOUGH
WASHOE COUNTY NEVADA
OCTOBER 1956.

72495 11443