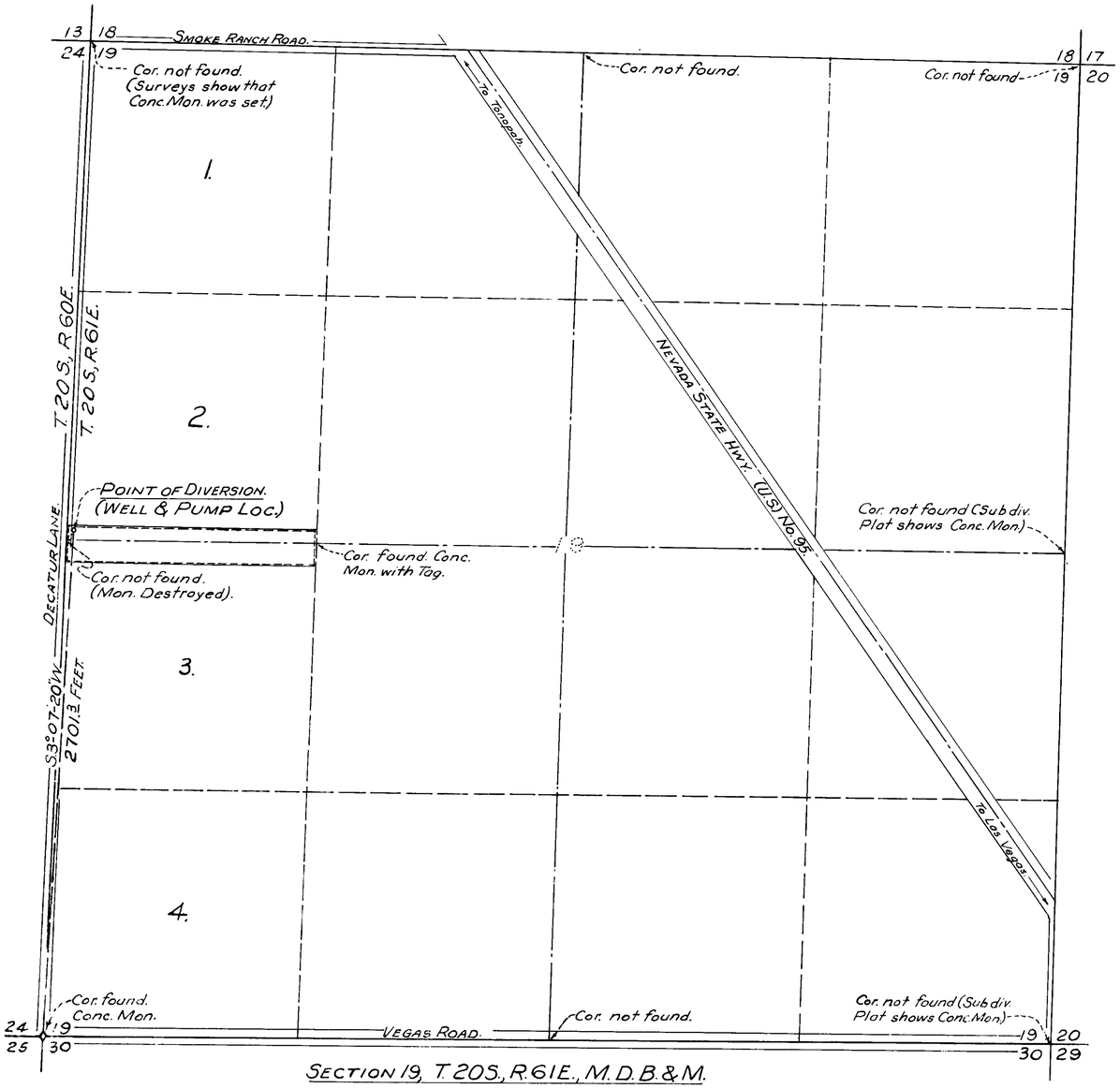

SECTION 19, T. 20 S., R. 61 E., M. D. B. & M.

SCALE IN FEET
(One Inch = 400 Feet.)

BASIS OF BEARINGS.

The basis of bearings for this survey was the west boundary line of Sec. 19. which bears N. 2°-21' E. on File 1, P. 3, Clark Co. Reg. Prof. Engrs. File and was reestablished from points found in field near well location.

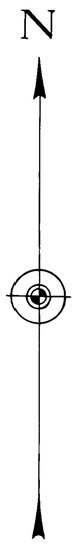

Section.	Sub-division.	Town-ship.	Range.	Cultivated Acreage.	Description of Culture.	Date of First Culture.
19	Lots 2 & 3.	T. 20 S.	R. 61 E.	6.0±	Alfalfa.	

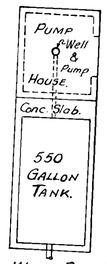

DETAIL OF WELL, PUMP & TANK.
LOCATION ON 4' x 12' CONC. SLAB.
(Scale 1/4" = 1'-0").

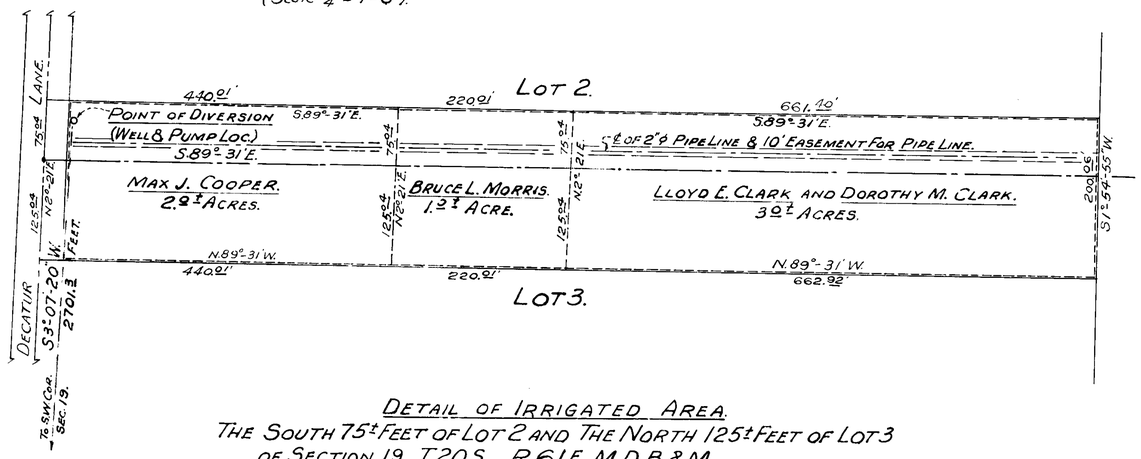

DETAIL OF IRRIGATED AREA.
THE SOUTH 75± FEET OF LOT 2 AND THE NORTH 125± FEET OF LOT 3
OF SECTION 19, T. 20 S., R. 61 E., M. D. B. & M.
(Scale: One Inch = 100 Feet).

STATE OF NEVADA, County of Clark } SS.

I, Ernest H. Clary, being first duly sworn, depose and say that this map, consisting of one sheet, has been correctly drawn to the designated scale from field notes of a survey made by me between the 15th day of August and the 21st day of August, 1953; that it truly and correctly represents the location and extent of the works used to divert water from an underground source (Las Vegas Artesian Basin), in Clark County, by Lloyd E. Clark, Dorothy M. Clark, Bruce M. Morris and Max J. Cooper for irrigation (and domestic) purposes. That all other works or streams which are crossed by or connected with said works, and the boundary, area and kind of culture of lands irrigated, are correctly shown and designated hereon.

Ernest H. Clary
State Water Right Surveyor.

Subscribed and sworn to before me this 1st day of September, 1953.

[illegible]
Notary Public in and for Clark County, Nevada.
My commission expires April 10, 1956.

MAP
TO ACCOMPANY PROOF OF APROPRIATION FOR IRRIGATION (AND DOMESTIC) BY LLOYD E. CLARK, DOROTHY M. CLARK, BRUCE L. MORRIS, AND MAX J. COOPER FROM AN UNDERGROUND SOURCE (LAS VEGAS ARTESIAN BASIN.)

Permit Cancelled Dec. 28, 1954

11307