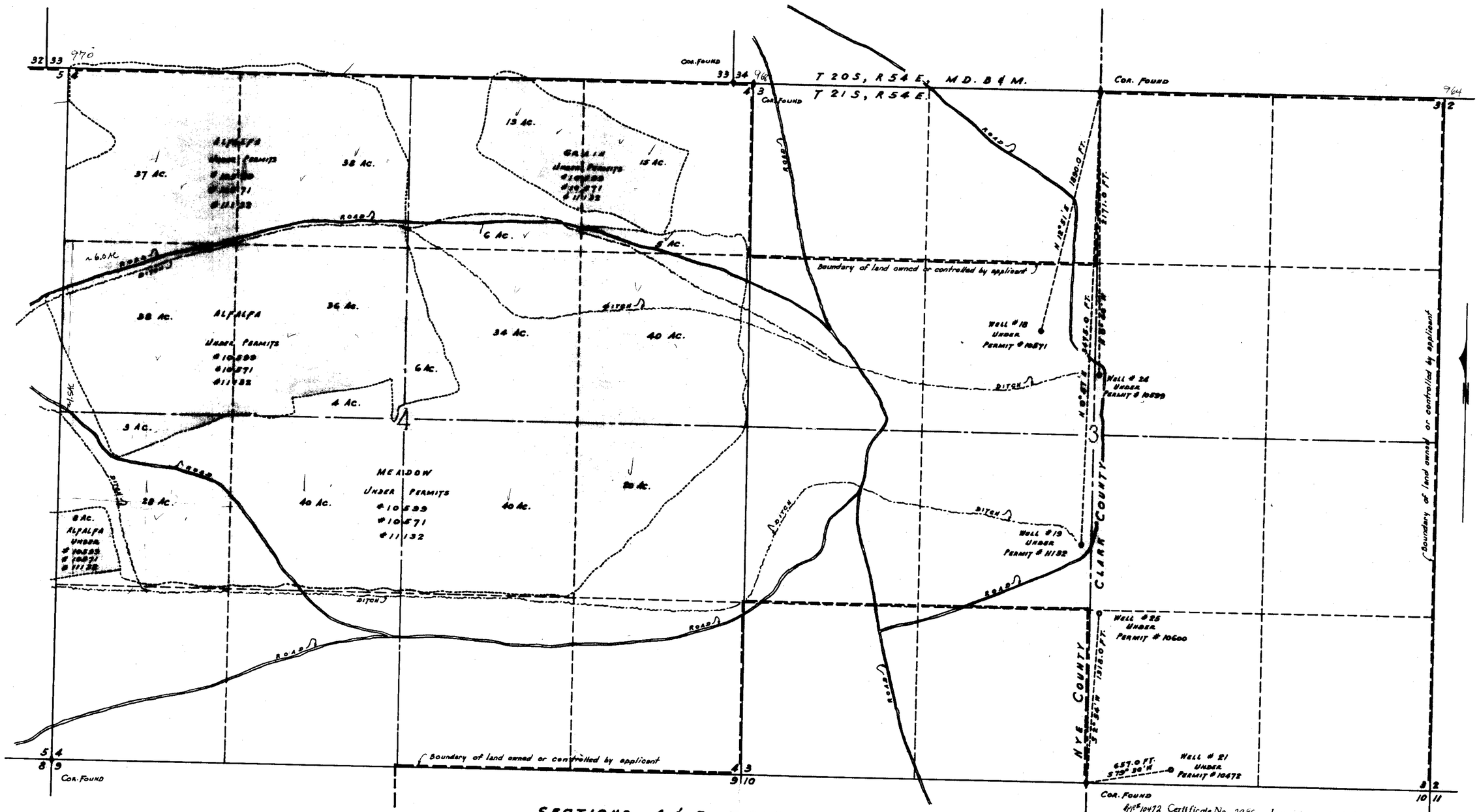

SECTIONS 4 & 5, T 21 S, R 54 E, M.D. B & M.

App. #10472 Certificate No. 2986 Issued Sept. 16, 1946

App. #10571 Certificate No. 2987 Issued Sept. 16, 1946

Permit 11132 Certificate No. 2989 Issued Sept. 16, 1946

#13844 Certificate No. 4103 Issued July 21, 1954

SCALE IN FEET

STATE OF NEVADA } SS.
COUNTY OF CLARK }

I, JACK ASHER, BEING FIRST DULY SWORN, DEPOSE AND SAY THAT THIS MAP, CONSISTING OF FIVE SHEETS, HAS BEEN CORRECTLY DRAWN TO THE DESIGNATED SCALE FROM THE FIELD NOTES OF A SURVEY MADE BY ME AND COMPLETED ON THE 5TH DAY OF MAY, 1946. THAT IT TRULY AND CORRECTLY REPRESENTS THE LOCATIONS AND EXTENT OF THE WORKS USED TO DIVERT WATER FROM PAHRUMP ARTESIAN BASIN, COUNTIES OF CLARK & NYE, STATE OF NEVADA BY: NATALIE F. CORNELL & N.D. CORNELL FOR IRRIGATION PURPOSES. THAT THE POINTS OF DIVERSIONS, THE APPROXIMATE LOCATION AND SIZE OF THE DIVERTING CHANNEL, ALL RESERVOIRS OR BASINS THE LOCATION AND NAMES OF ALL OTHER WORKS WHICH WILL CROSS OR CONNECT WITH THE WORKS, ARE FULLY AND CORRECTLY REPRESENTED THEREON AS ARE, ALSO THE PLACES OF USE.

Jack Asher
STATE WATER RIGHT SURVEYOR

SUBSCRIBED AND SWORN TO BEFORE ME THIS 8th DAY OF July – A.D. 1946.

J. E. McMaris
NOTARY PUBLIC IN AND FOR CLARK COUNTY, NEVADA.

MY COMMISSION EXPIRES: Aug 19. 1946

FILED
Aug 22, 1946
STATE ENGINEER'S OFFICE

JACK ASHER
CIVIL ENGINEER

MAP TO ACCOMPANY APPLICATIONS
PROOF OF BENEFICIAL USE
BY
NATALIE F. CORNELL & N.D. CORNELL
FOR
IRRIGATION PURPOSES
FROM
PAHRUMP ARTESIAN BASIN
NYE & CLARK COUNTIES - NEVADA.

13844 10472, 10571, 10599, 11132

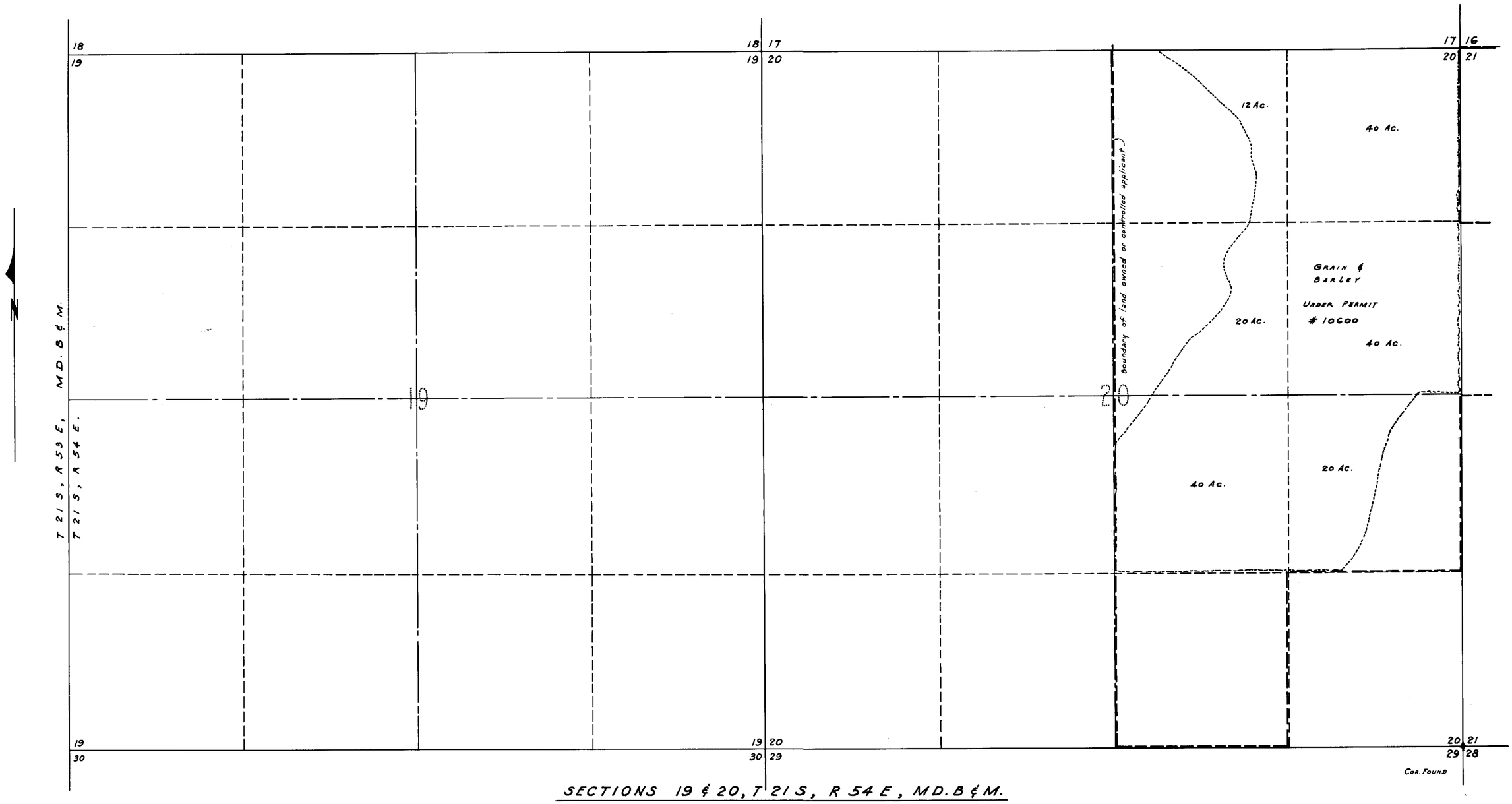

SECTIONS 19 & 20, T 21 S, R 54 E, MD. B & M.

Permit 10600 29 BE Sept. 16, 1946
Permit 10472 29 BE Sept. 16, 1946

0 400 800 1200 1600 2000
SCALE OF FEET

Aug. 28, 1946

MAP TO ACCOMPANY APPLICATION
PROOF OF BENEFICIAL USE
BY
NATALIE F. CORNELL & H.D. CORNELL
FOR
IRRIGATION PURPOSES
FROM
PAHRUMP ARTESIAN BASIN
NYE & CLARK COUNTIES - NEVADA

10472

10472, 10600

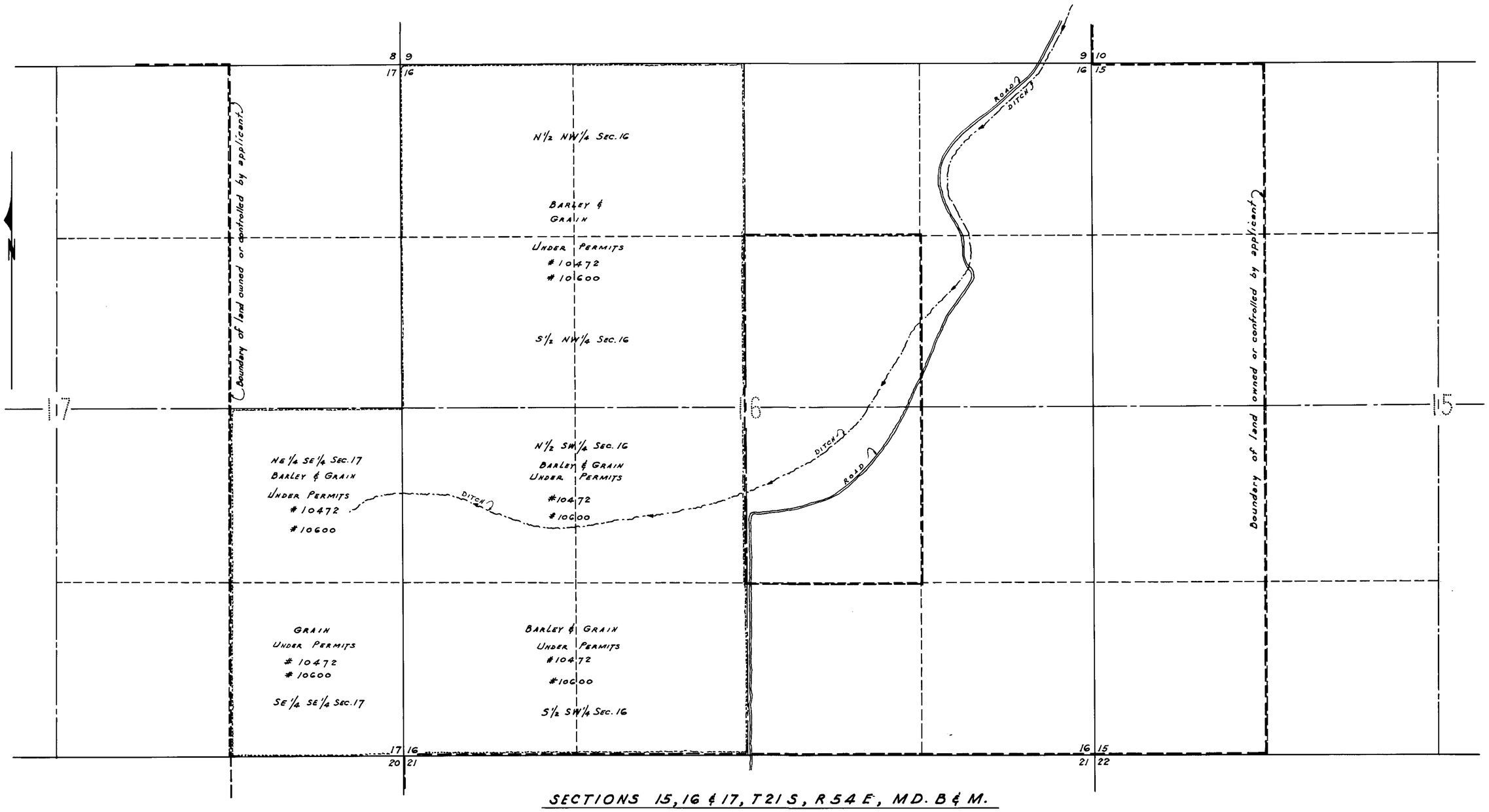

SECTIONS 15, 16 & 17, T21S, R54E, MD. B & M.

Hyp. # 10472 2986 Sept. 16, 1946

Hyp. # 10600 2988 Sept. 16, 1946

0 400 800 1200 1600 2000

SCALE IN FEET

Aug. 24, 1946

MAP TO ACCOMPANY APPLICATIONS
PROOF OF BENEFICIAL USE
BY
NATALIE F. CORNELL & H. D. CORNELL
FOR
IRRIGATION PURPOSES
FROM
PAHRUMP ARTESIAN BASIN
NYE & CLARK COUNTIES - NEVADA

10472, 10600

10472

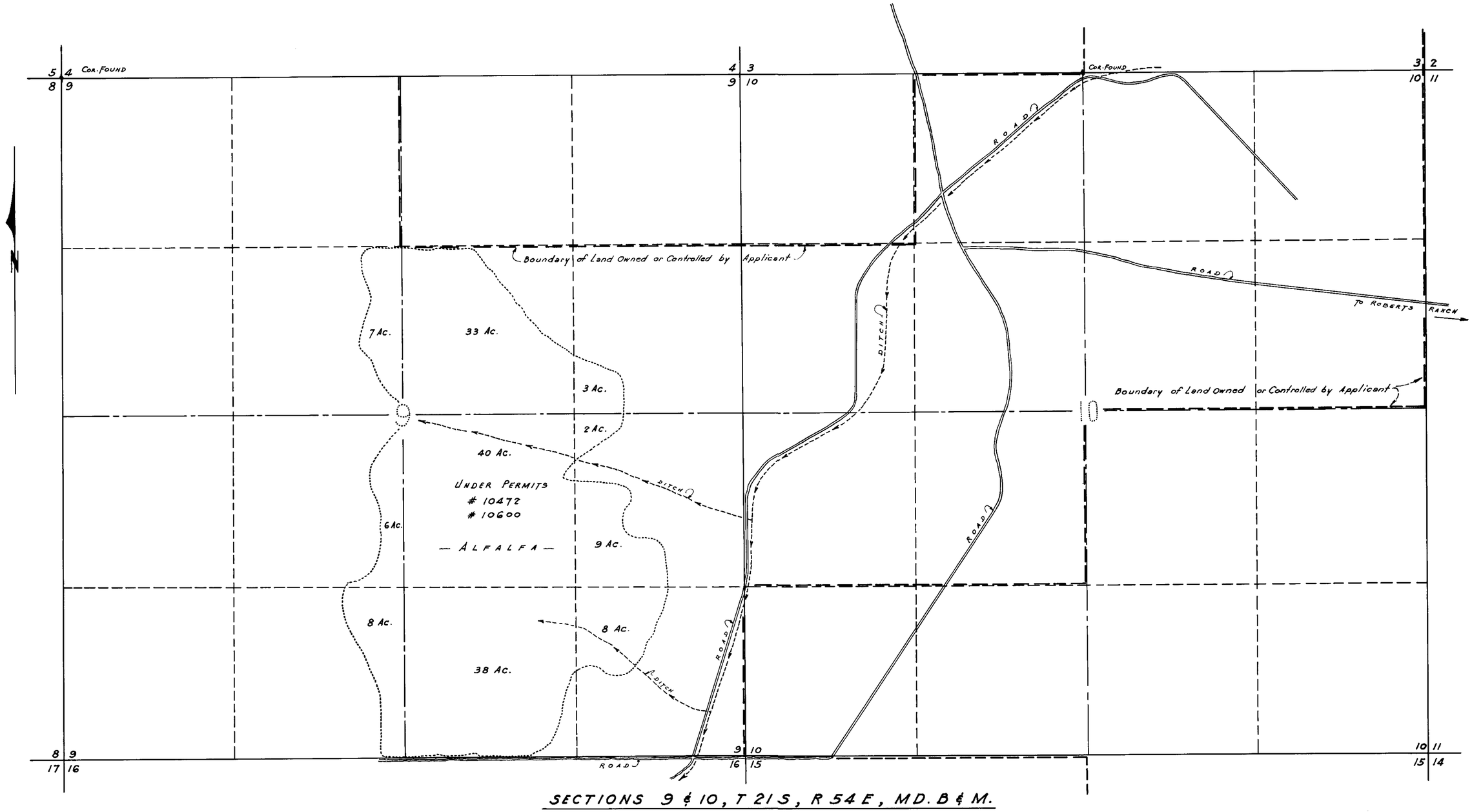

SECTIONS 9 & 10, T 21 S, R 54 E, MD. B & M.

2986 Sec. 16, 1946 under 10472

2988 Sec. 16, 1946 under 10600

0 400 800 1200 1600 2000

SCALE IN FEET

Aug. 24, 1946

MAP TO ACCOMPANY APPLICATIONS
PROOF OF BENEFICIAL USE
BY
NATALIE F. CORNELL & H. D. CORNELL
FOR
IRRIGATION PURPOSES
FROM
PAHRUMP ARTESIAN BASIN
NYE & CLARK COUNTIES - NEVADA

10472, 10600

10472

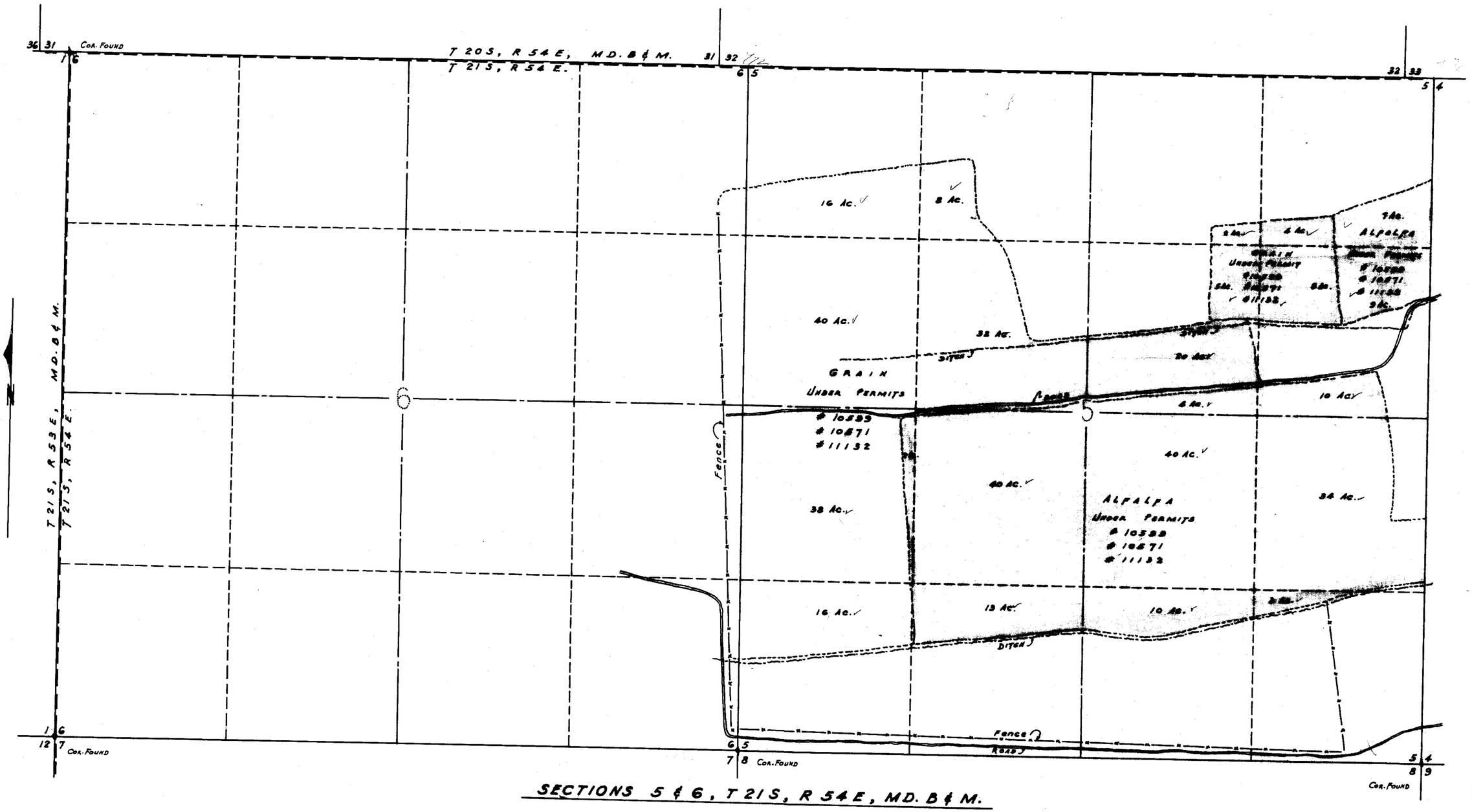

SECTIONS 5 & 6, T 21 S, R 54 E, MD. B & M.

SCALE IN FEET

Certificate No. 2986 Issued Sept 16, 1946 under 10472

Certificate No. 2987 Issued Sept. 16, 1946 under 10571

Certificate No. [illegible] Issued Sept. 16, 1946 under 11132

FILED
Aug. 24, 1946
STATE ENGINEER'S OFFICE

MAP TO ACCOMPANY APPLICATIONS
PROOF OF BENEFICIAL USE
BY
NATALIE F. CORNELL & H.D. CORNELL
FOR
IRRIGATION PURPOSES
FROM
PAHRUMP ARTESIAN BASIN
NYE & CLARK COUNTIES, NEVADA

13844 File under 10472, 10571, 10599, 11132