10289

NAD 70 RECOMPANDS PROOF
OF BENEFICIAL USE UNDER
APPLICATION 10283 FOR IRRIGATION

BY UNITED STATES DEPARTMENT
OF THE INTERIOR BUREAU OF
RECLAMATION FROM HUNBOLDT RIVER

1038 CERTIFICATE No. 7258 ISSUED 8-3 0-28

FILED
JAN.26, 1979
STATE ENGINEER'S OFFICE

SCALE OF FEET
1000 0 1000 2000 3000 4000

NORTH

T. 27N., R. 30E.
T. 26N., R. 31E.

PER. 28 T. 28N., R. 32E.

T. 27N., R. 31E.
T. 26N., R. 31E.

SHEET 3 OF 7 SHEETS

LOVELOCK

HUMBOLDT RIVER

SOUTHERN PACIFIC

LOVELOCK DRAIN

T.27N., R.31E.

T.26N., R.31E.

T.27N., R.32E.

NORTH

1000 0 1000 2000 3000 4000

SCALE OF FEET

MAP TO ACCOMPANY PROOF OF BENEFICIAL USE UNDER APPLICATION 10283 FOR IRRIGATIONS BY UNITED STATES DEPARTMENT OF THE INTERIOR BUREAU OF RECLAMATION FROM HUMBOLDT RIVER

FILED
JAN. 26, 1977
STATE ENGINEER'S OFFICE

10383 CERTIFICATE No. 9258 ISSUED 8-30-78

10283

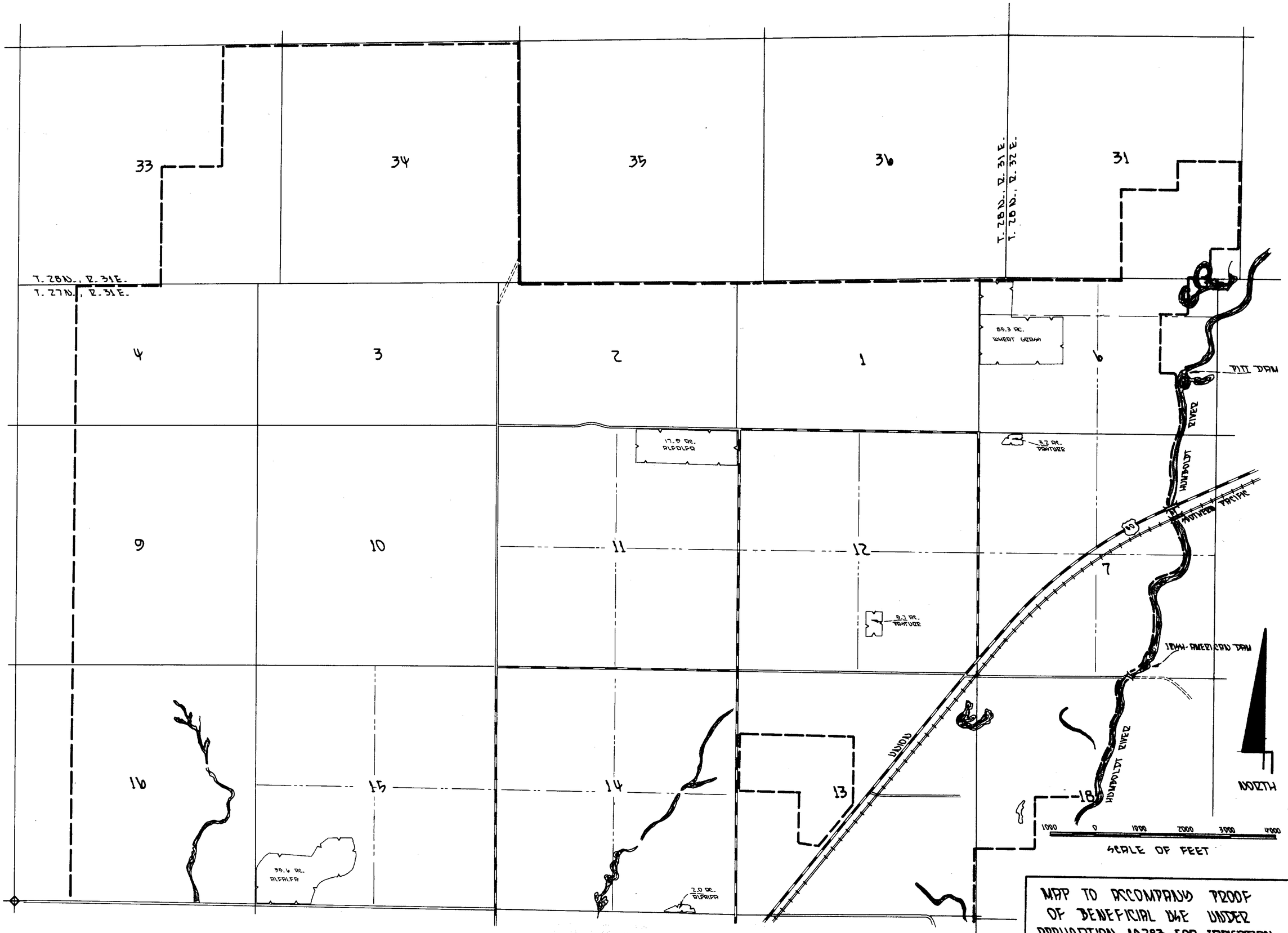

MAP TO ACCOMPANY PROOF OF BENEFICIAL USE UNDER APPLICATION 10283 FOR IRRIGATION BY UNITED STATES DEPARTMENT OF THE INTERIOR BUREAU OF RECLAMATION FROM HUMBOLDT RIVER

10383 CERTIFICATE No. 9258 ISSUED 8-30-78

FILED
JAN. 26, 1979
STATE ENGINEER'S OFFICE

10283

10283

MAP TO ACCOMPANY PROOF
OF BENEFICIAL USE UNDER
APPLICATION 10283 FOR IRRIGATION

BY UNITED STATES DEPARTMENT
OF THE INTERIOR BUREAU OF
RECLAMATION FROM HUMBOLDT RIVER

NORTH

SCALE OF FEET

1000 0 1000 2000 3000 4000

FILED
JAN. 26, 1971
STATE ENGINEER'S OFFICE

10383 CERTIFICATE No. 9258 ISSUED 8-30-78

T. 27N., R. 31E.
T. 26N., R. 31E.

T. 27N., R. 32E.
T. 26N., R. 32E.

HUMBOLDT RIVER

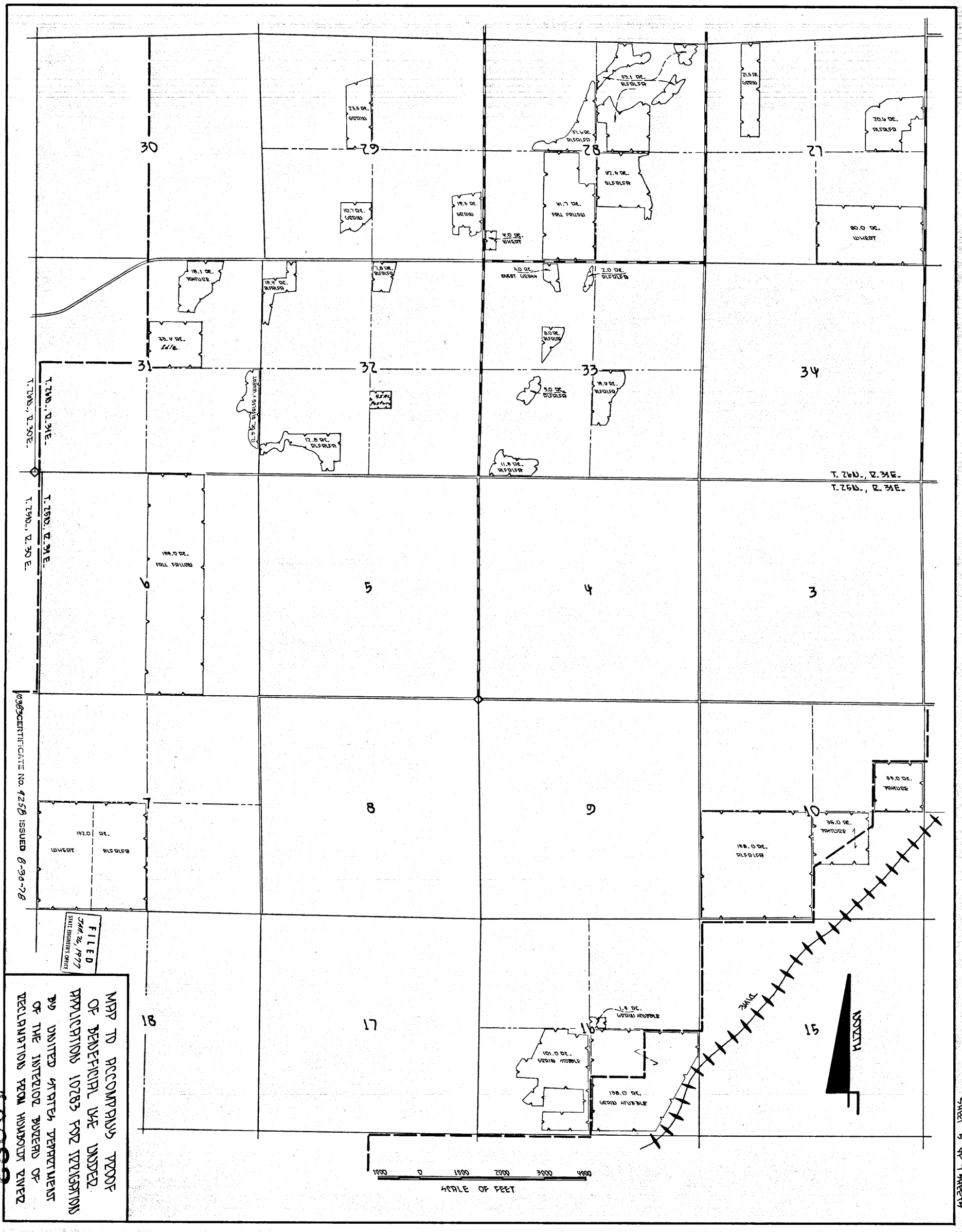

MAP TO ACCOMPANY PROOF OF BENEFICIAL USE UNDER APPLICATION 10283 FOR IRRIGATION BY UNITED STATES DEPARTMENT OF THE INTERIOR BUREAU OF RECLAMATION FROM HUMBOLDT RIVER

10283 CERTIFICATE No. 9258 ISSUED 8-30-78

FILED JAN. 26, 1977 STATE ENGINEER'S OFFICE

SHEET 5 OF 7 SHEETS

10283

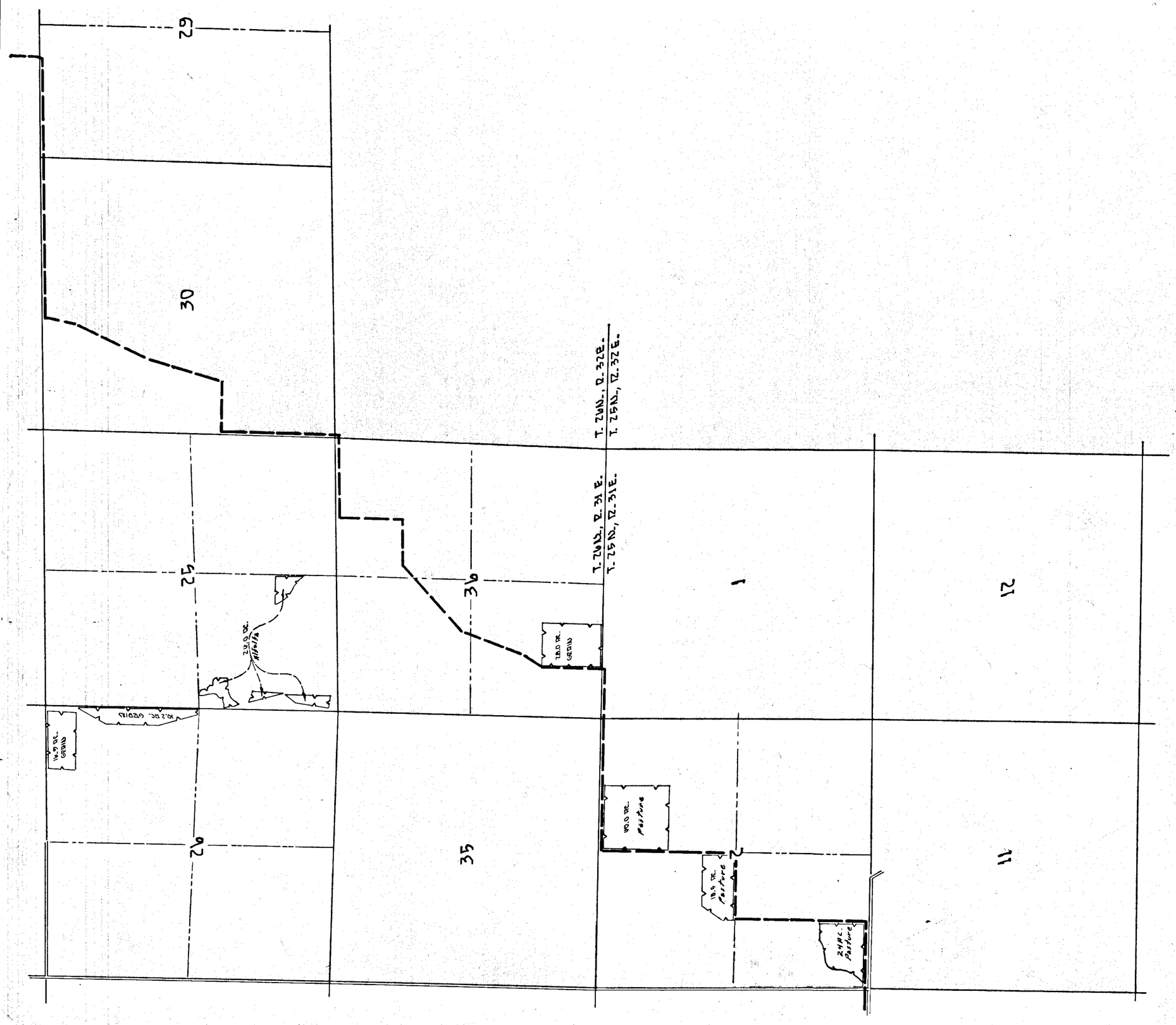

16383 CERTIFICATE No. 9258 ISSUED 8-30-78

FILED
JAN. 26, 1977
STATE ENGINEER'S OFFICE

MAP TO ACCOMPANY PROOF OF BENEFICIAL USE UNDER APPLICATION 10283 FOR IRRIGATION

BY UNITED STATES DEPARTMENT OF THE INTERIOR BUREAU OF RECLAMATION FROM HUMBOLDT RIVER

10283

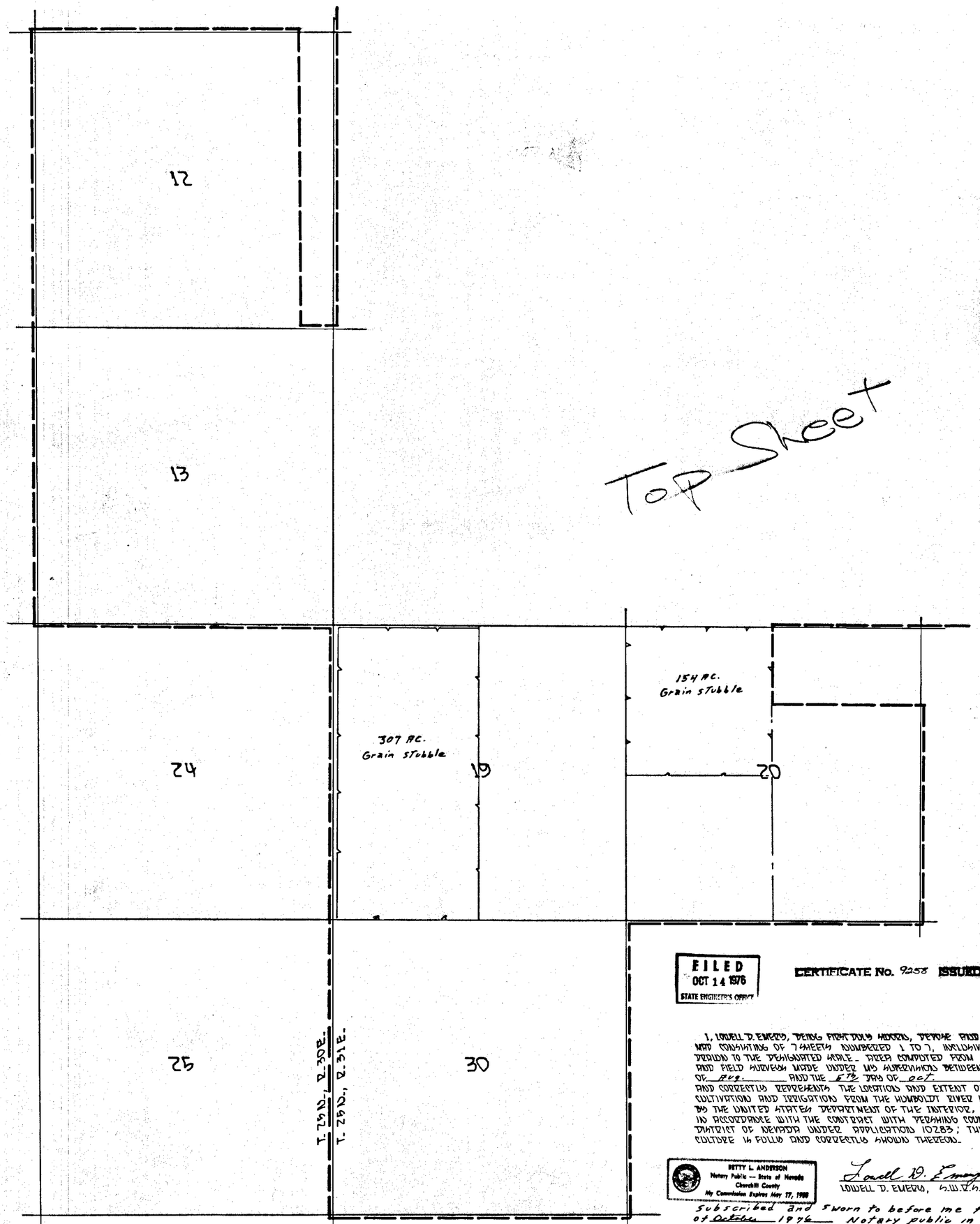

Top Sheet

DESCRIPTION	TWP.	RGE.	SEC.	ACRES	CULTURE
NE¼	25	31	2	41.0	Pasture
NW¼	"	"	2	19.5	"
SW¼	"	"	2	2.40	"
W½ - E½	"	"	6	135.0	Fall Fallow
SW¼	"	"	7	152.0	Wheat - Alfa/Fa
SW¼	"	"	10	152.0	Alfa/Fa
SE¼	"	"	10	75.0	Pasture
NE¼	"	"	10	35.0	"
NE¼	"	"	16	1.5	Grain Stubble
SE¼	"	"	16	139.0	" "
SW¼	"	"	16	101.0	" "
W½	"	"	18	307.0	" "
NW¼	"	"	20	154.0	" "
NE¼	26	31	2	39.0	Alfa/Fa
SE¼	"	"	2	37.0	Alfa/Fa
NE¼	"	"	3	130.0	"
NW¼	"	"	3	13.0	"
SE¼	"	"	3	135.0	" - Grain
SW¼	"	"	3	90.4	Grain
SE¼	"	"	4	13.4	"
SW¼	"	"	4	10.6	Grain Stubble
E½	"	"	6	45.0	Wheat
NW¼	"	"	6	70.23	Wheat - Wheat Stubble
					Fall Fallow
NE¼	"	"	11	21.0	Alfa/Fa
NW¼	"	"	11	160.0	Alfalfa
SW¼	"	"	11	160.0	" + Fallow
SE¼	"	"	11	61.2	Alfa/Fa
NW¼	"	"	12	7.6	Grain
SE¼	"	"	12	160.0	" + Alfalfa
E½	"	"	15	37.4	"
NE¼	"	"	16	75.0	Wheat Grass
NW¼	"	"	21	20.8	Grain
SW¼	"	"	21	10.0	Fall Fallow
SE¼	"	"	21	6.9	Wheat Stubble
SW¼	"	"	25	24.0	Alfalfa
NE¼	"	"	26	27.1	"
NE¼	"	"	27	20.6	Alfa/Fa
SE¼	"	"	27	20.0	Wheat
NW¼	"	"	27	21.5	Grain
NE¼	"	"	28	58.1	Alfa/Fa
SE¼	"	"	28	42.5	"
SW¼	"	"	28	65.7	Fall Fallow - Wheat
NW¼	"	"	28	37.6	Alfa/Fa
SE¼	"	"	29	17.5	Grain
SW¼	"	"	29	10.7	"
NW¼	"	"	29	23.5	"
NE¼	"	"	31	51.5	Pasture - Fallow
SE¼	"	"	31	12.9	Alfa/Fa - Wheat
NW¼	"	"	32	15.4	Alfa/Fa
SW¼	"	"	32	12.9	"
NE¼	"	"	32	7.9	"
SE¼	"	"	32	4.5	Pasture
NW¼	"	"	33	15.0	Alfalfa + Wheat Grass
SW¼	"	"	33	14.5	Alfa/Fa
SE¼	"	"	33	15.4	"
SW¼	"	"	36	88.0	Grain
NW¼	26	32	19	100.0	Alfa/Fa
SW¼	"	"	19	80.0	"
NE¼	27	31	11	17.9	"
SE¼	"	"	12	5.7	Pasture
SE¼	"	"	14	2.0	Alfa/Fa
SW¼	"	"	15	33.6	"
SE¼	"	"	21	25.9	Wheat Grass
NW¼	"	"	22	30.0	Alfa/Fa
NW¼	"	"	24	4.7	"
SE¼	"	"	26	6.0	Alfa/Fa
NW¼	"	"	27	7.0	Pasture
SE¼	"	"	28	6.0	Fallow
NE¼	"	"	29	24.0	Fall Fallow
NE¼	"	"	32	12.8	Wheat
SW¼	"	"	32	42.7	Fall Fallow
SW¼	"	"	33	8.1	Grain
NE¼	"	"	33	6.1	Wheat
SE¼	"	"	34	11.2	Alfa/Fa
SE¼	"	"	35	20.0	"
NE¼	"	"	36	2.5	"
W½	27	32	6	85.3	Wheat Grass
NW¼	"	"	7	9.2	Pasture
NE¼	28	32	28	2.0	Alfalfa
SE¼	"	"	28	6.0	"
SW¼	"	"	28	3.0	"
TOTAL				3788.08	

DESCRIPTION	TWP.	RGE.	SEC.	ACRES	CULTURE
TOTAL					

FILED
OCT 14 1976
STATE ENGINEER'S OFFICE

CERTIFICATE No. 9258 ISSUED 8-30-77

I, LOWELL D. EMERY, BEING FIRST DULY SWORN, DEPOSE AND SAY THAT THIS MAP CONSISTING OF 7 SHEETS NUMBERED 1 TO 7, INCLUSIVE, WAS DULY EXECUTED DURING TO THE DESIGNATED AREA. FIELD COMPLETED FROM CONTROLLED PHOTOGRAPHY AND FIELD SURVEYS MADE UNDER MY SUPERVISION BETWEEN THE 16TH DAY OF Aug. AND THE 6TH DAY OF Oct., 1976; THAT IT TRULY AND CORRECTLY REPRESENTS THE LOCATIONS AND EXTENT OF THE AREAS UNDER CULTIVATION AND IRRIGATION FROM THE HUMBOLDT RIVER IN PERSHING COUNTY BY THE UNITED STATES DEPARTMENT OF THE INTERIOR, BUREAU OF RECLAMATION IN ACCORDANCE WITH THE CONTRACT WITH PERSHING COUNTY WATER CONSERVATION DISTRICT OF NEVADA UNDER APPLICATIONS 10283; THAT THE AREA AND CULTURE IS FULLY AND CORRECTLY SHOWN THEREON.

BETTY L. ANDERSON
Notary Public — State of Nevada
Churchill County
My Commission Expires May 17, 1980

Lowell D. Emery
LOWELL D. EMERY, U.W.R.A. 330

Subscribed and Sworn to before me this 6th day of October 1976 Notary public in and for Churchill County Nevada

Betty L Anderson
Notary public

NORTH

1000 0 1000 2000 3000 4000
SCALE OF FEET

MAP TO ACCOMPANY PROOF OF BENEFICIAL USE UNDER APPLICATION 10283 FOR IRRIGATION BY UNITED STATES DEPARTMENT OF THE INTERIOR BUREAU OF RECLAMATION FROM HUMBOLDT RIVER

10283