LOTS
15. 16. 17. 18.
54. 53. 56. 57
BLOCK 10
WILLIAMS ADDITION
NW¼ SW¼
Sec 23
20-61

I, Frank D. Rathbun, being first duly sworn, depose and say that this map, consisting of one sheet, has been correctly drawn to the designated scale from field notes of a survey made under my supervision and direction on the 8th day of June, 1942; that it truly and correctly represents the location and extent of the works used to divert water from Las Vegas Artesian Basin in Clark County, by William F. Moon, for irrigation and domestic purposes under Application No. 10260; that the point of diversion, size of diverting channel or other conduits, the location and extent of lands and properties owned or controlled by applicant upon and in which water applied for under Application No. 10260 is being used, together with the area and type of culture and the average number of persons dependent on this as a source of domestic supply, and the location and names of all other works which are crossed by or connected with said works, are fully and correctly represented thereon.

Frank D. Rathbun
STATE WATER RIGHT SURVEYOR

Subscribed and sworn to before me this 15th day of June, 1942.

LeVerne Risting
Notary Public in and for
Clark County, State of Nevada.

My commission expires Jan. 8, 1946

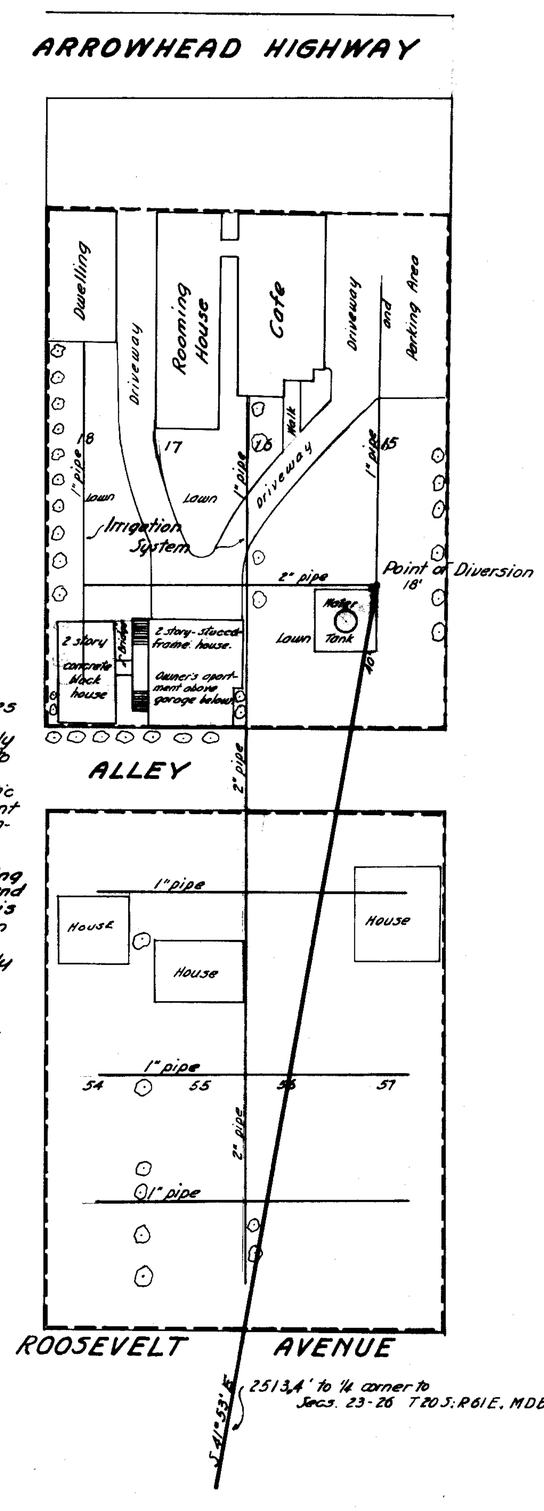

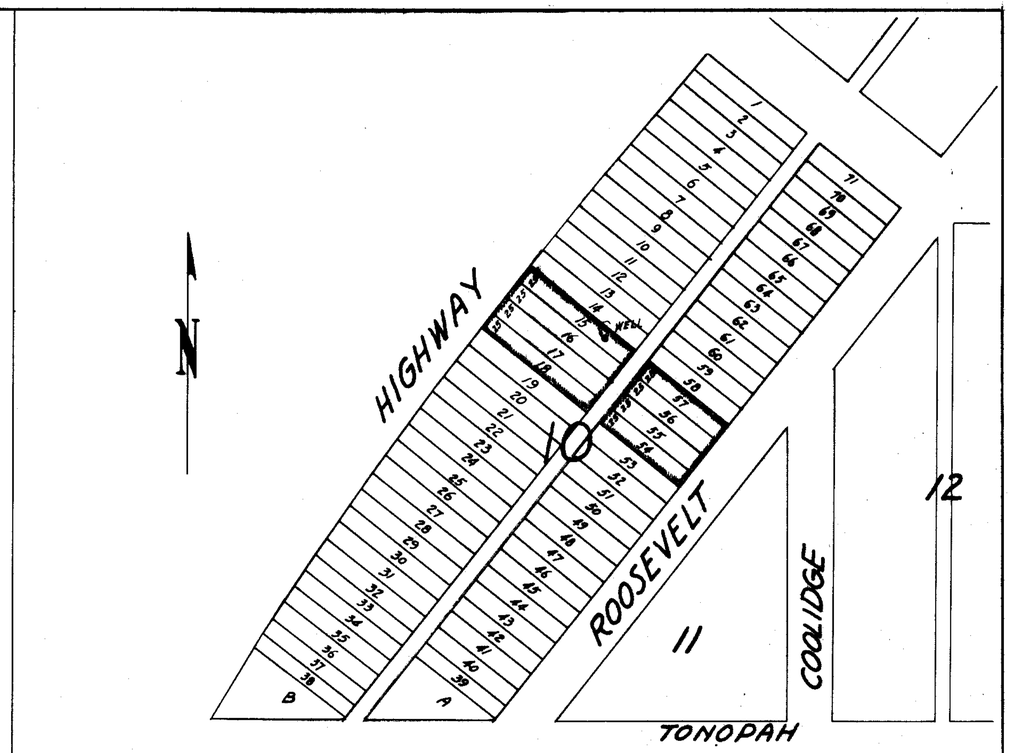

MAP OF PORTION OF WILLIAMS ADDITION
THE SHADED AREA IN BLOCK 10 BEING THE PROPERTY CONSIDERED

Section	Sub-division	Township	Range	Cultivated Acreage	Description of culture	Date of first culture
23	portion of NW¼ SW¼	20 S	61 E	about 1 acre	Bermuda grass lawn Shade Trees	

0 5 15 30 50 75 100
Scale 1 in = 20 ft.

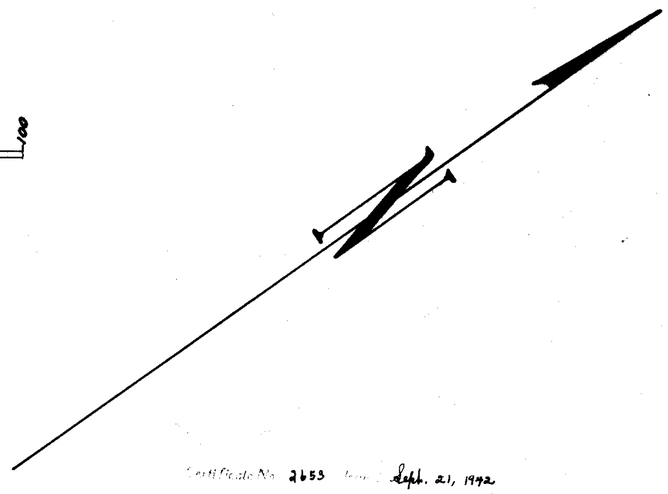

Certificate No. 2653 Issued Sept. 21, 1942

Water is diverted by a drilled well 8" in diameter, cased with 200 ft. of 6" casing, 9/16" thick, wt. 11 lbs. per linear foot. Well is reduced to 1½" at surface, from which level a 1½" iron pipe rises 22 ft. to bottom of a galvanized iron tank mounted on wooden trestle. Tank is 5½ ft. high, with a capacity of 1800 gallons. Water is raised to tank by electrically driven centrifugal pump. Capped well gives 6 lbs. pressure.
USES: Irrigation,- is for lawn, trees, shrubs, etc.
Domestic,- 9 families and 1 restaurant derive all of their water supply from this well.

June 17, 1942

OFFICE STATE ENGINEER JUN 17 '42

MAP TO ACCOMPANY
PROOF OF BENEFICIAL USE
NO. 10260
FOR
WILLIAM F. MOON
FROM
LAS VEGAS ARTESIAN BASIN
CLARK COUNTY-NEV.

10260