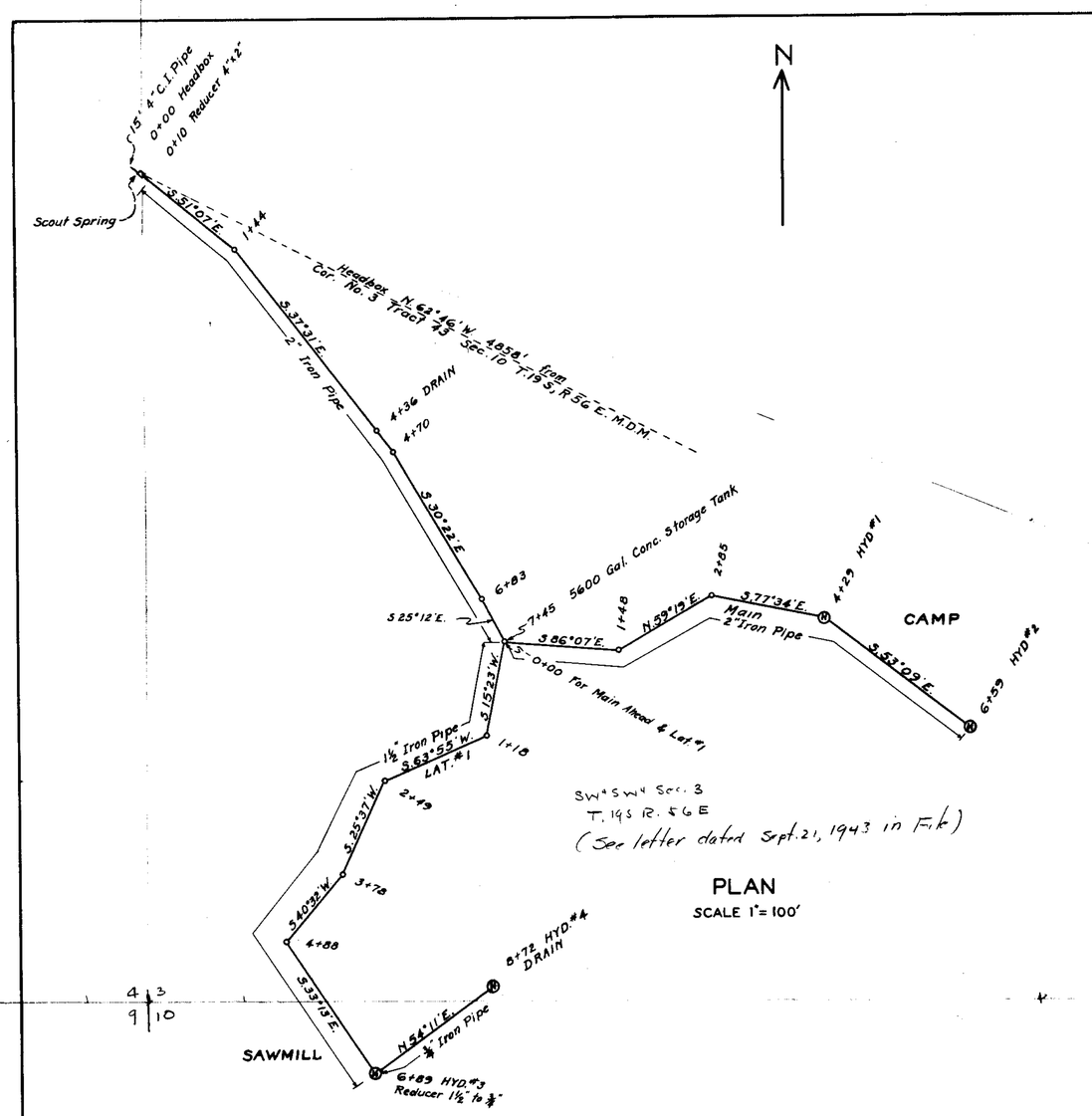

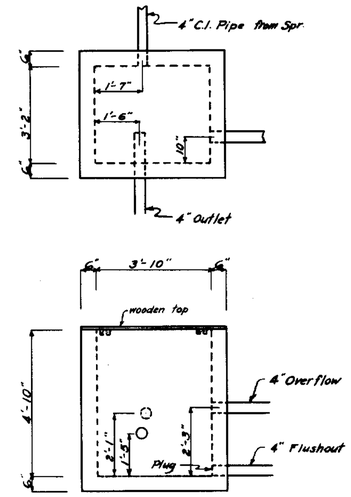

CONCRETE HEADBOX
SCALE 3/8" = 1'

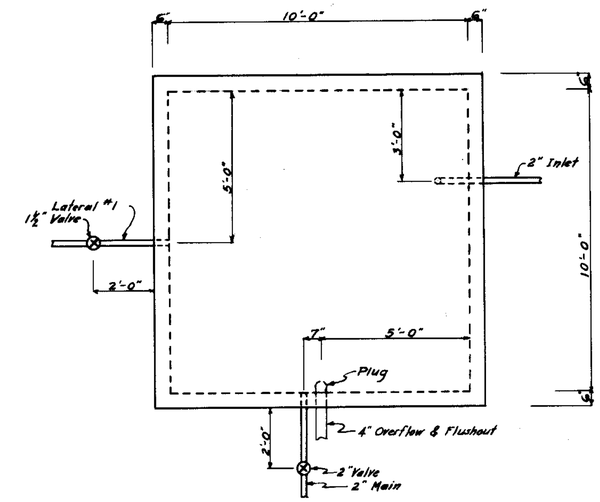

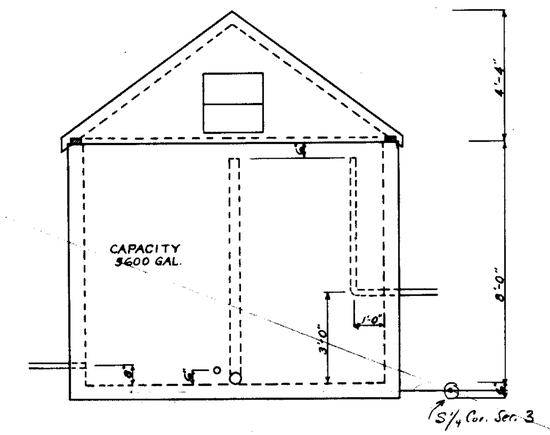

CONCRETE STORAGE TANK
SCALE 3/8" = 1'

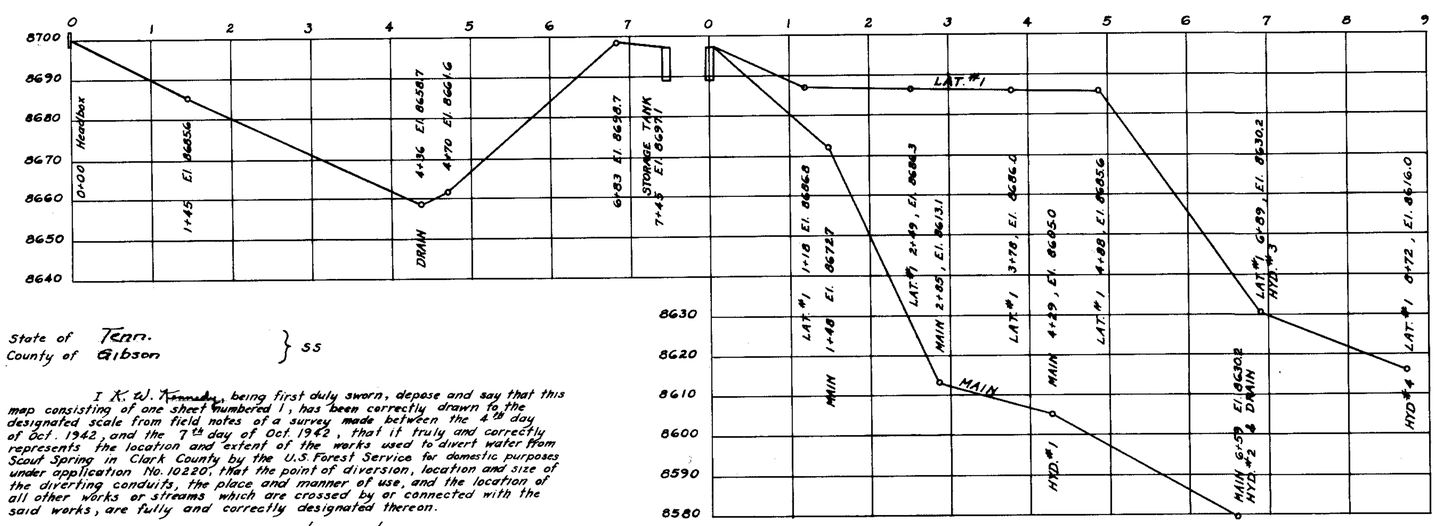

PROFILE
SCALE HORZ. 1" = 100'
VERT. 1" = 20'

2730 Oct. 21, 1943

0 50 100 200 300 400
SCALE 1" = 100'

State of Tenn.
County of Gibson } SS

I K. W. Kennedy, being first duly sworn, depose and say that this map consisting of one sheet numbered 1, has been correctly drawn to the designated scale from field notes of a survey made between the 4th day of Oct. 1942 and the 7th day of Oct. 1942, that it truly and correctly represents the location and extent of the works used to divert water from Scout Spring in Clark County by the U.S. Forest Service for domestic purposes under application No. 10220, that the point of diversion, location and size of the diverting conduits, the place and manner of use, and the location of all other works or streams which are crossed by or connected with the said works, are fully and correctly designated thereon.

K. W. Kennedy
State Water Right Surveyor

Subscribed and sworn to before me this 26th day of April, 1943

Lillian J. Johnson
Notary Public, in and for Gibson County

1/19/46

DRAWN BY W.L.N.
TRACED BY H.F.H.
CHECKED BY K.W.K.

MAP
COVERING PROOF ON APPLICATION
NO. 10220

SCOUT SPRING

SCOUT CANYON WATER SYSTEM
NEVADA NATIONAL FOREST
CLARK COUNTY, NEVADA