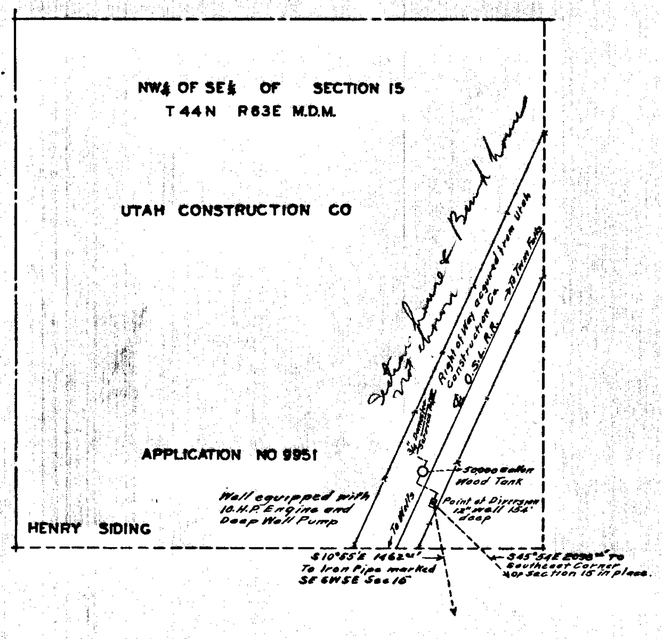

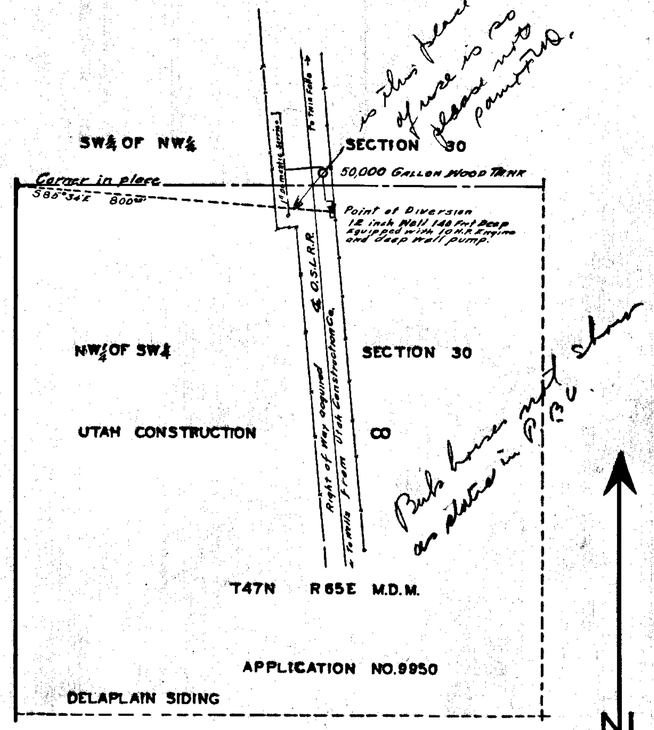

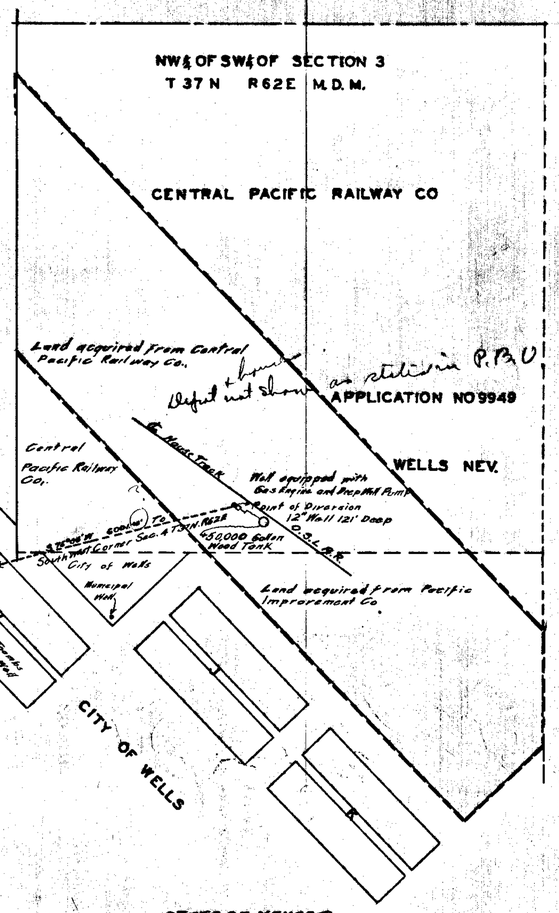

N

S

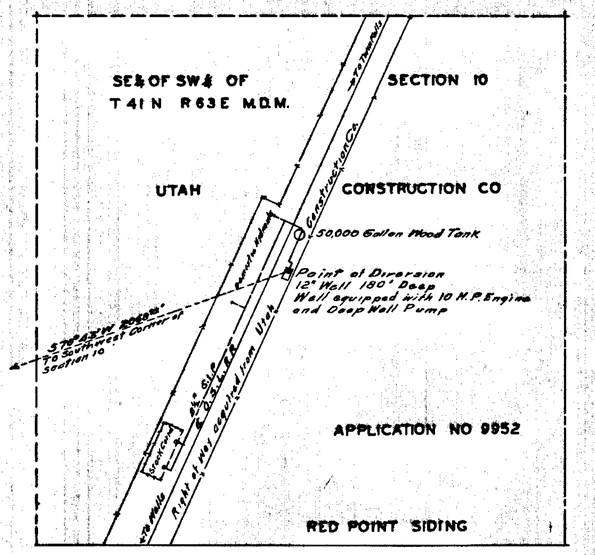

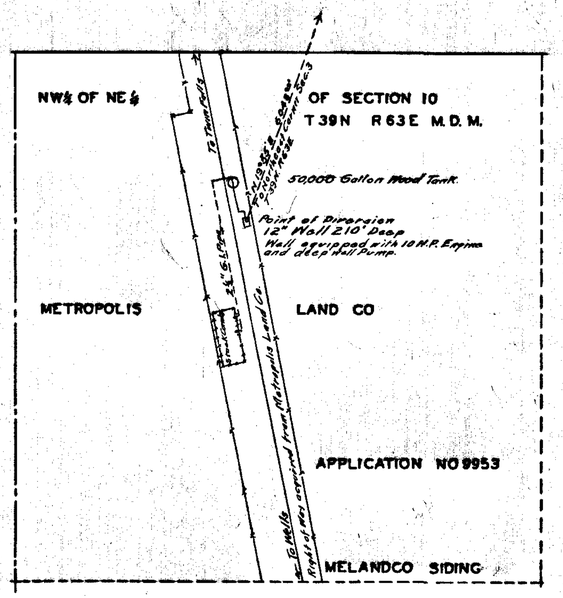

STATE OF NEVADA }ss
COUNTY OF ELKO

I, W.H. Sattelmeyer being first duly sworn, do pose and say that this map has been correctly drawn to the designated scale from field notes of a survey made by me between the 6th day of June 1936 and the 9th day of June 1936; that it truly and correctly represents the location and extent of the works used to divert water from water from underground sources in Elko County, Nevada, by Oregon Short Line Railroad Co., a corporation of Salt Lake City, Utah for railway and domestic purposes under applications No. 9949, 9950, 9951, 9952, and 9953. That the points of diversion and means of use, the location and extent of lands controlled by the applicant from which water is diverted and the location and names of all other works in the immediate vicinity are fully and correctly designated thereon.

State Water Right Surveyor

Subscribed and sworn to before me this 17th day of June 1936

D.A. Castle
Notary Public in and for Elko County, Nevada

Note:
All mains from Pumps to Tanks 6" C.I.

#9949	No.	2734	Issued Nov. 17, 1943
#9950	No.	2735	Nov. 17, 1943
#9951	No.	2736	Nov. 17, 1943
#9952	No.	2737	Nov. 17, 1943
#9953	No.	2738	Issued Nov. 17, 1943

1 INCH = 200 FEET

FILED
June 20, 1936
STATE ENGINEER'S OFFICE

MAP
TO ACCOMPANY APPLICATIONS TO APPROPRIATE WATER AND PROOFS OF BENEFICIAL USE UNDER APPLICATIONS NO 9949 9950 9951 9952 9953 FOR RAILWAY AND DOMESTIC PURPOSES BY OREGON SHORT LINE RAILROAD CO FROM WELLS

Place in 9949 9950-9951-9952-9953