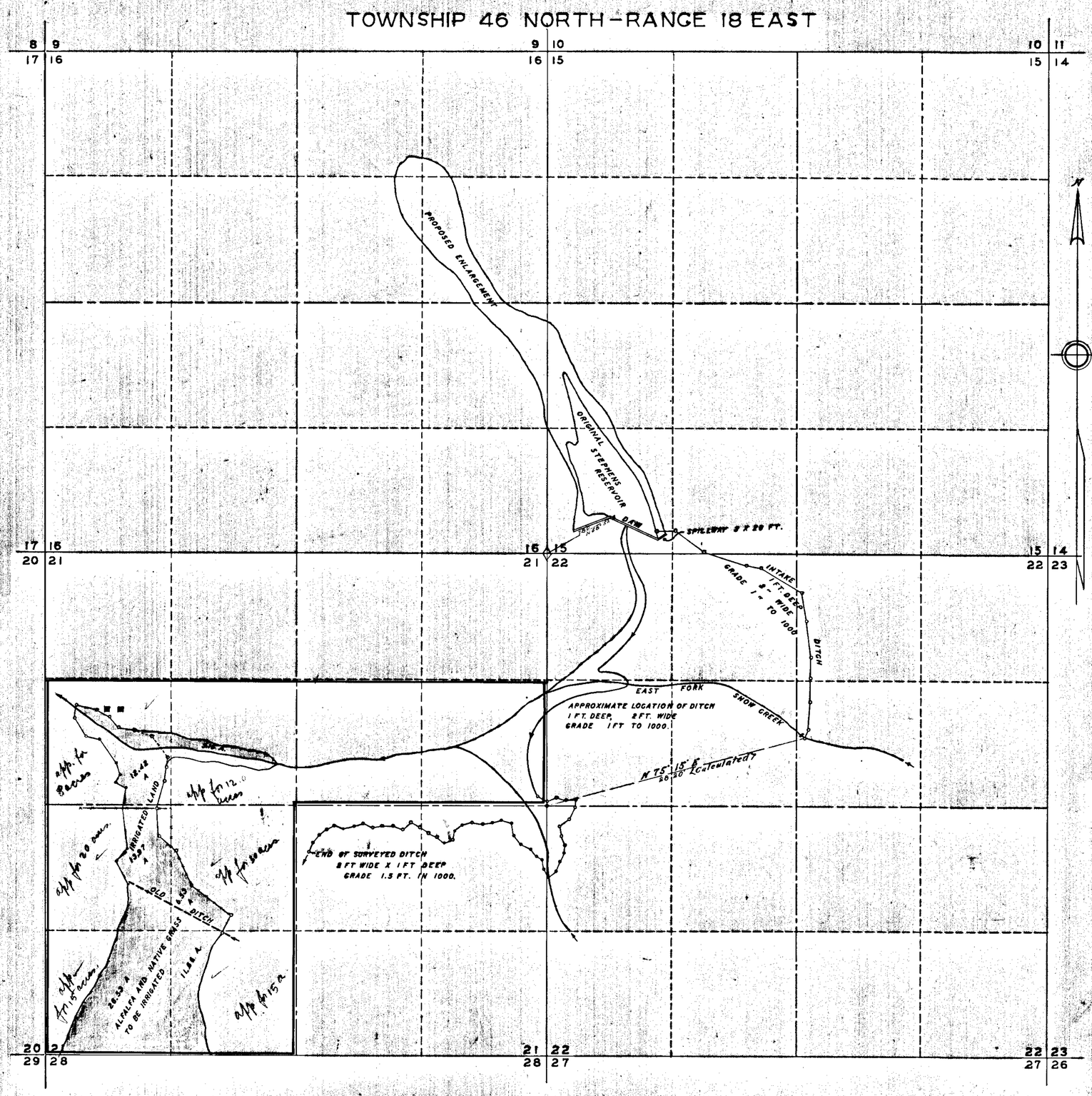

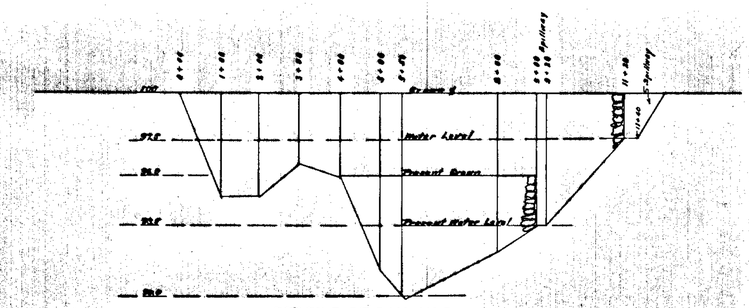

PROFILE OF DAM SITE
SCALES: HOR. 1" = 200'
VERT. 1" = 4'

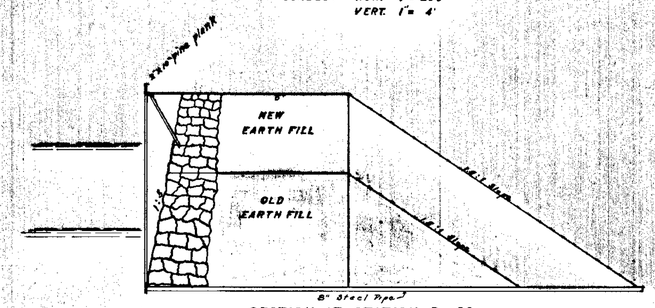

SECTION AT STATION 5 + 50

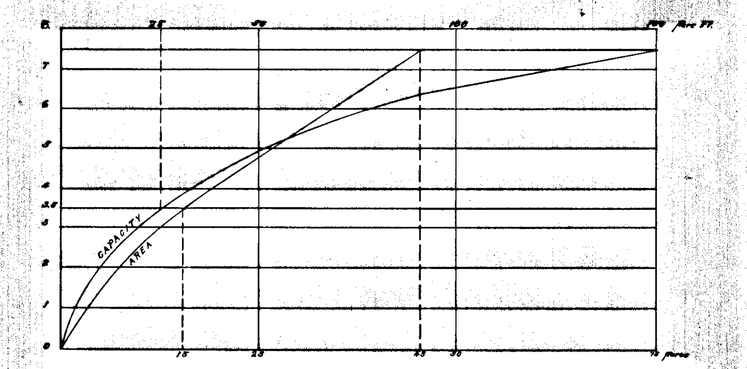

MAP
To Accompany Application To Appropriate Water For Irrigation By
Henry B. Stephens From Snow Creek

State Of California
County Of Modoc.

I, W. J. Archer, being first duly sworn, depose and say, that this map, consisting of one sheet, has been correctly drawn to the designated scale from data obtained from a survey made by one A. M. Green, on the 30 and 31st day of October 1931 and from notes of a partial survey made by me on the 7th day of November 1933; that it truly and correctly represents the proposed location and extent of the works used to divert water from Snow Creek in Washoe County, Nevada by Henry B. Stephens, for irrigation purposes.

That the proposed point of diversion, the approximate location and size of the diverting channel, all reservoirs or basins, the location and names of all other works which will cross or connect with the proposed works and the boundary of all lands showing by 40 acre subdivisions the areas proposed to be irrigated are fully and correctly designated there on to the best of my Knowledge and belief.

W. J. Archer

Subscribed and sworn to before me this 30th day of January 1940.

Ann Brown
Notary Public in and for Modoc County, California.

Certificate No. 2572 Issued Jan 25, 1941

FILED
February 5, 1940
STATE ENGINEER'S OFFICE

OFFICE STATE ENGINEER
FEB 5 1940
RECEIVED

Irrigation System
of
Henry B Stephens

Fort Bidwell, California
In Township 46 North-Rang 18 East
M. D. M.

9563