SECTION	SUB-DIVISION	TOWN-SHIP	RANGE	CULTIVATED ACREAGE	KIND OF CULTURE
17	NE¼-NE¼	35 N.	58 E.	37.80	Wild Hay
17	NW¼-NE¼	35 N.	58 E	40.00	Wild Hay
17	SW¼ NE¼	35 N.	58 E	21.75	Wild Hay
17	SW¼-NE¼	35 N.	58 E	14.03	Wild Grass Irrigated Pasture
17	SW¼ NE¼	35 N.	58 E	4.22	Sage Brush Irrigated Pasture
			Total =	40.00 A.	
17	SE¼-NE¼	35 N.	58 E	34.69	Alfalfa
17	SE¼-NE¼	35 N.	58 E	2.31	Sage Brush Irrigated Pasture
			Total	37.00 A.	
17	NW¼-SE¼	35 N.	58 E	10.00	Sage Brush Irrigated Pasture
17	NE¼-SE¼	35 N.	58 E	36.06	Sage Brush Irrigated Pasture
			Total Irrigated	200.86	Acreage

Township 35 North Range 58 East M.D.M.

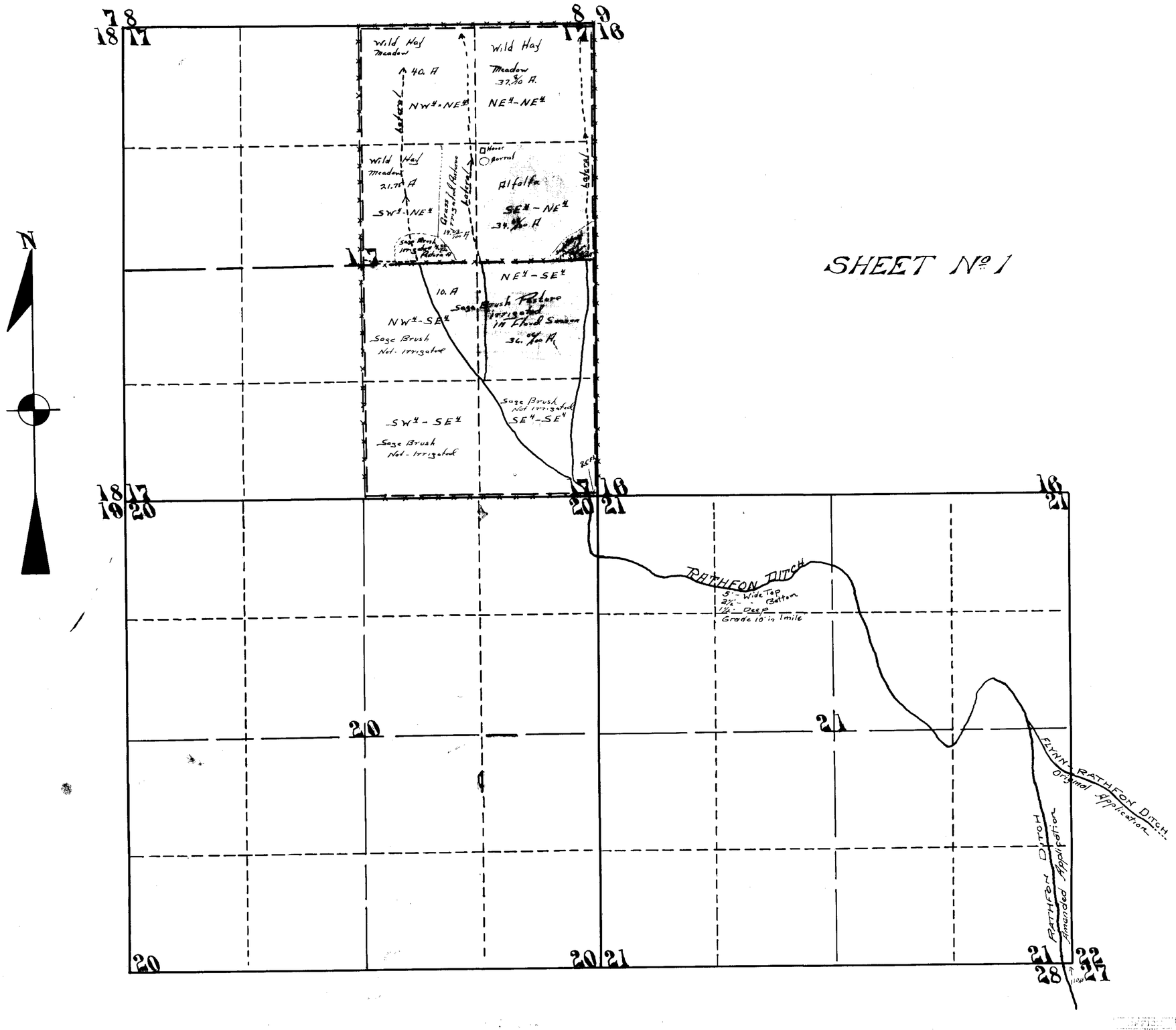

SHEET No. 1

STATE OF NEVADA
County of Elko } S.S.

I, J. W. King, being first duly sworn, depose and say that this map, consisting of four sheets, has been correctly drawn to the designated scale from field notes of a survey made by me between the 12th day of April and the 18th day of April, 1928; that it truly and correctly represents the location and extent of the works used to divert water from Lamoille Creek in Elko County, by Len H. Rathfon for irrigation purposes, under Application No. 8557. That the point of diversion, the location, size and grades of the diverting channel, location and description of all measuring devices, the location and extent of lands owned or controlled by the applicant upon which water applied for under Application No. 8557 is used, together with the area and the kind of culture in each 40 acre subdivision, and the location and names of all other works or streams which are crossed by or connected with said works, are fully and correctly designated thereon.

John W. King
STATE WATER RIGHT SURVEYOR

Subscribed and sworn to before me this 22nd day of November, 1928.

[signature]
Notary Public in and for ELKO COUNTY, NEVADA.

SCALE: 1 IN. = 600 FT.

0 200 400 600 800 1000 2000 3000 FT.

FILED
Dec. 10, 1928
STATE ENGINEER'S OFFICE

MAP TO ACCOMPANY
PROOF OF BENEFICIAL USE
UNDER APPLICATION NO. 8557
FOR IRRIGATION
BY LEN H. RATHFON
FROM
LAMOILLE CREEK

8557

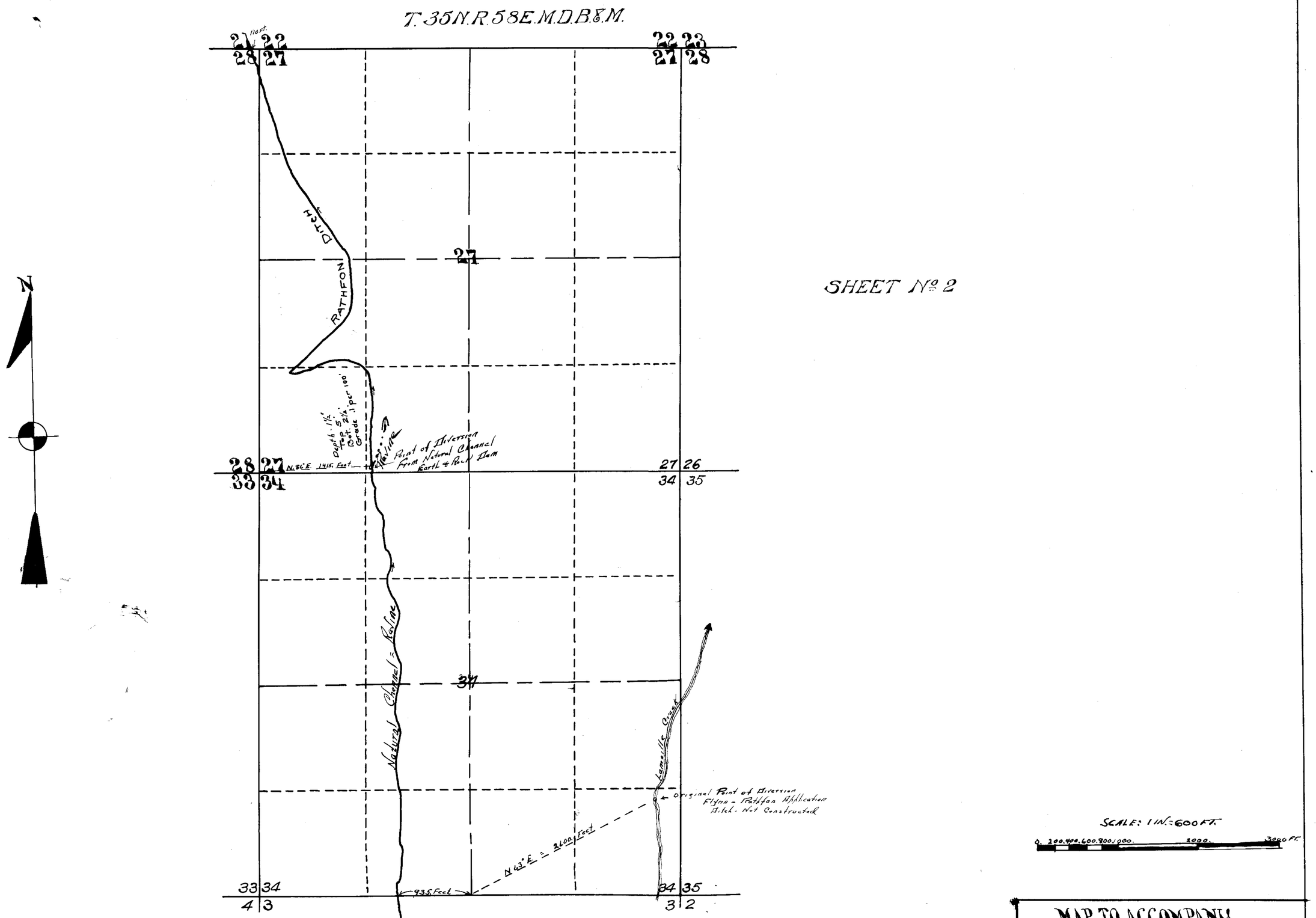

FILED
Dec. 10, 1928
STATE ENGINEER'S OFFICE

MAP TO ACCOMPANY
PROOF OF BENEFICIAL USE
UNDER APPLICATION NO.
FOR IRRIGATION 8557
BY LEN H. RATHFON
FROM
LAMOILLE CREEK.

8557

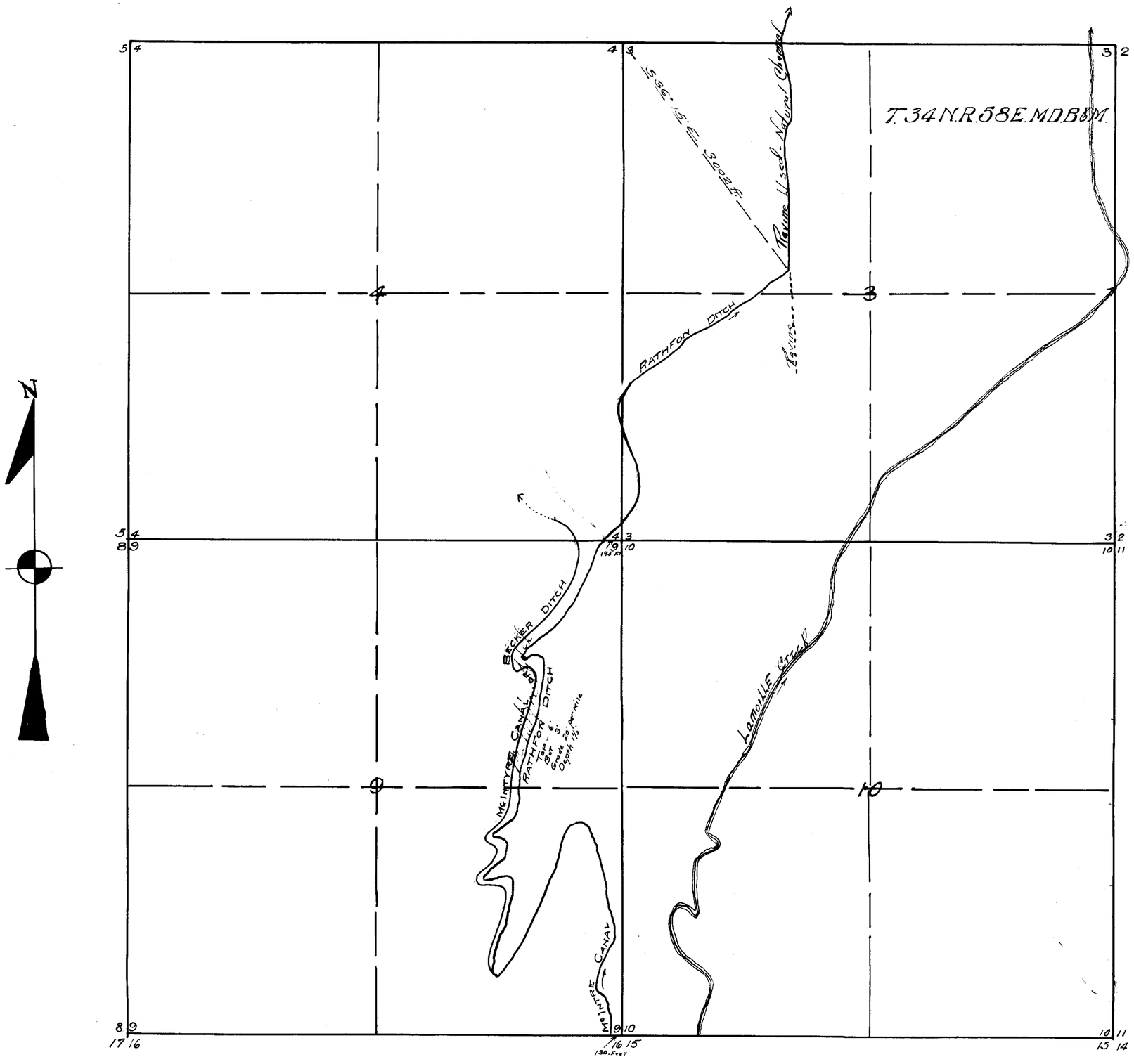

SHEET No. 3

SCALE: 1 IN = 600 FT.

0 200 400 600 800 1000 2000 3000 FT.

FILED
Dec. 10, 1928
STATE ENGINEER'S OFFICE

MAP TO ACCOMPANY
PROOF OF BENEFICIAL USE
UNDER APPLICATION NO.
FOR IRRIGATION 8557
BY LEN H. RATHFON
FROM
LAMOILLE CREEK.

8557

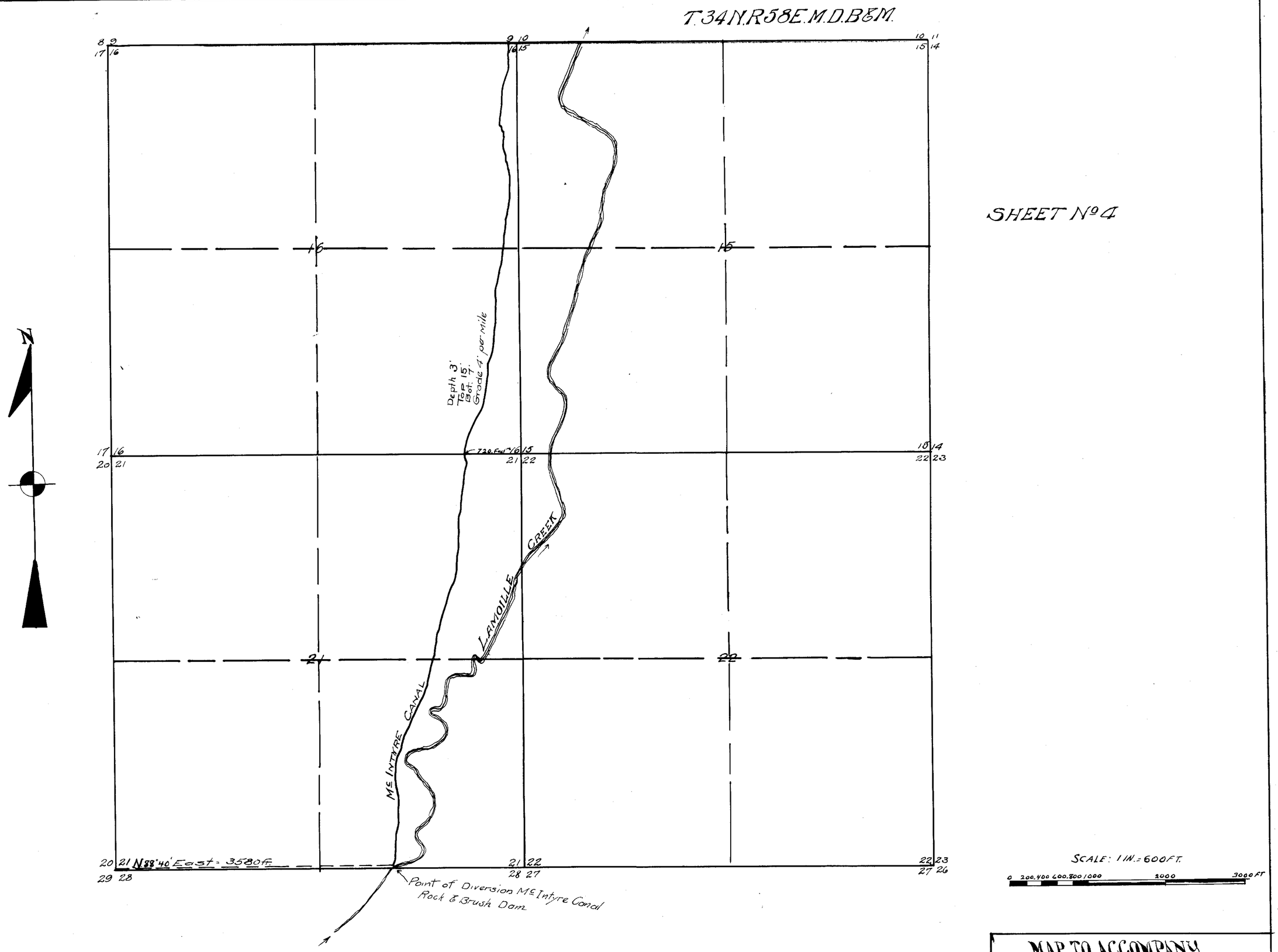

FILED
Dec, 10, 1928
STATE ENGINEER'S OFFICE

MAP TO ACCOMPANY
PROOF OF BENEFICIAL USE
UNDER APPLICATION NO.
FOR IRRIGATION 8557
BY LEN H RATHFON
FROM
LAMOILLE CREEK.

8557