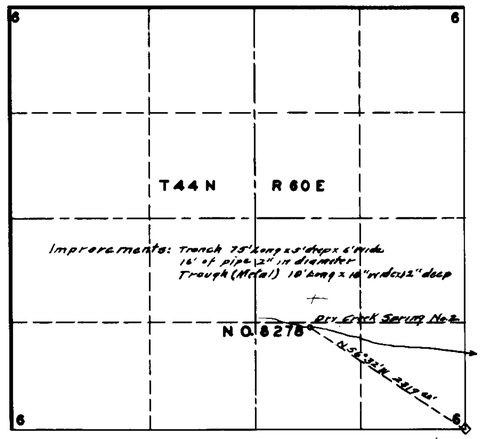

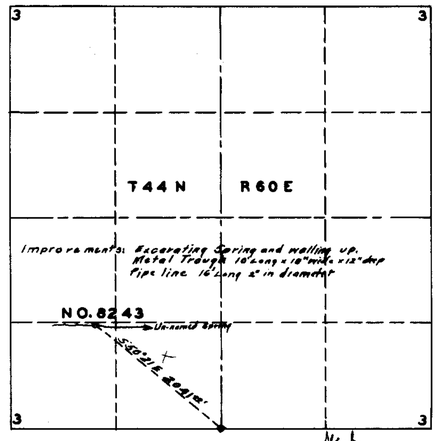

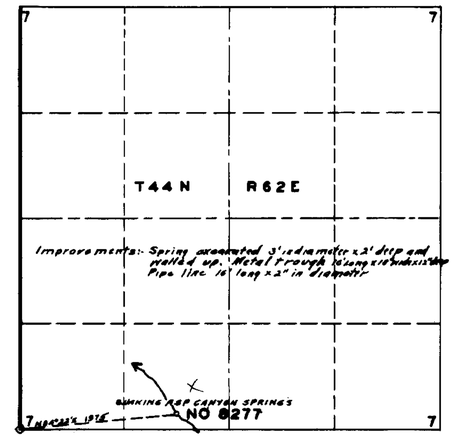

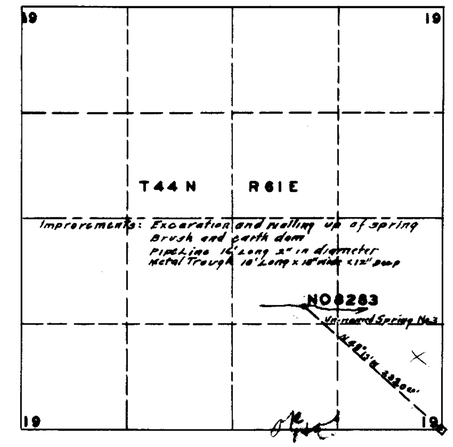

N

S

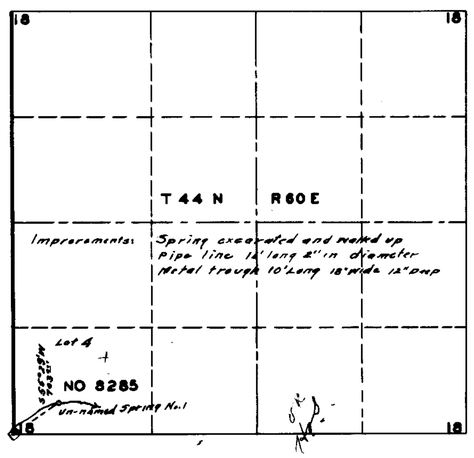

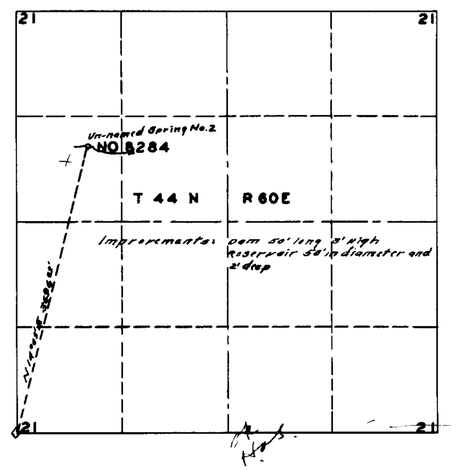

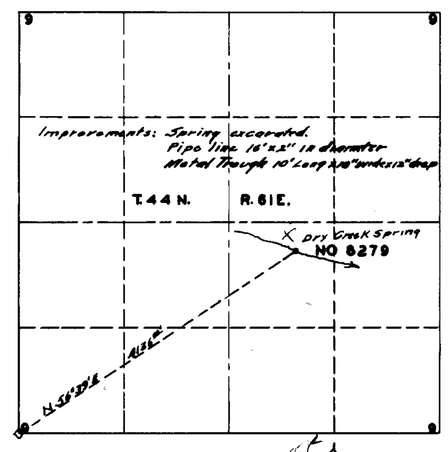

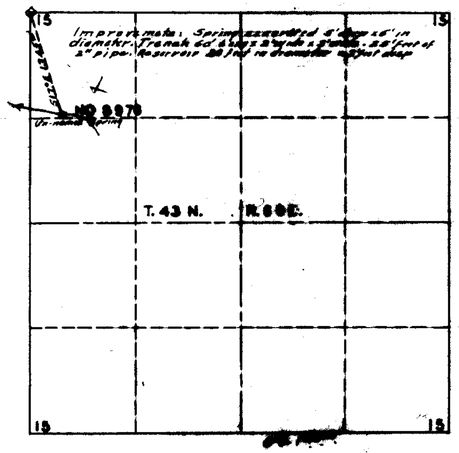

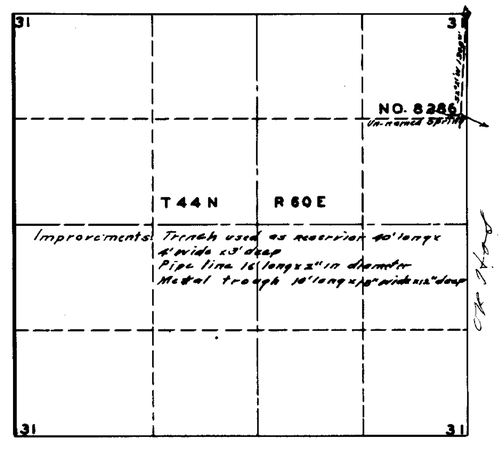

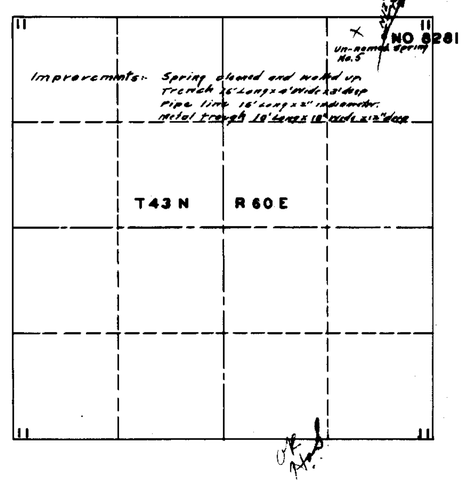

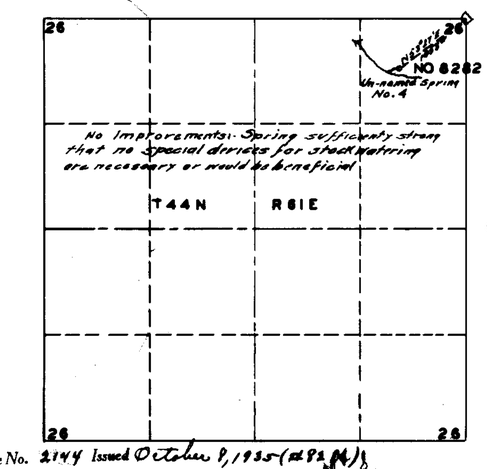

STATE OF NEVADA }
COUNTY OF ELKO } SS

I, W.H. Settelmeyer, being first duly sworn, depose and say that this map, has been correctly drawn to the designated scale from field notes of surveys made by me on the 5th day of May 1927, and 24th day of June 1930 and from notes of improvements given me on the 20th day of August 1935 by Walter Gilmer; that it truly and correctly represents the location and extent of the works used to divert water from Springs in Elko County by W.H. Gilmer & Sons for stockwatering purposes under applications, 8243, 8277, 8278, 8279, 8281, 8282, 8283, 8284, 8285, 8286 and 8976. That the location and points of diversion, and works are correctly designated thereon.

STATE WATER RIGHT SURVEYOR.

Subscribed and sworn to before me this 21st day of August 1935

Peggy O'Neill
Notary Public for Elko County, Nevada.

Certificate No. 2136 Issued October 8, 1935 (#8243)
Certificate No. 2137 Issued October 8, 1935 (#8277)
Certificate No. 2138 Issued October 8, 1935 (#8278)
Certificate No. 2139 Issued October 8, 1935 (#8279)
Certificate No. 2140 Issued October 8, 1935 (#8281)
Certificate No. 2141 Issued October 8, 1935 (#8282)
Certificate No. 2142 Issued October 8, 1935 (#8284)
Certificate No. 2143 Issued October 8, 1935 (#8285)
Certificate No. 2144 Issued October 8, 1935 (#8286)
Certificate No. 2145 Issued October 8, 1935 (#8976)

1 INCH = 1000 FT

MAP

TO ACCOMPANY PROOFS OF BENEFICIAL USE UNDER APPLICATIONS NO 8243, 8277, 8278, 8279, 8281, 8282, 8283, 8284, 8285, 8286, 8976, FOR STOCKWATERING BY W. H. GILMER & SONS FROM SPRINGS

August 24, 1935

FILE UNDER

8243, 8277, 8278, 8279, 8281, 8282, 8283, 8284, 8285, 8286, 8976